paizo.com #2696554, Kevin Athey <drizzt@acm.org>, Aug 19, 2013

Pathfinder® Adventure Path™

Wrath of the Righteous

INTERACTIVE MAPS PART 1 OF 6

The Worldwound Incursion

Cartography by Robert Lazzaretti

paizo.com #2696554, Kevin Athey <drizzt@acm.org>, Aug 19, 2013

paizo.com #2696554, Kevin Athey <drizzt@acm.org>, Aug 19, 2013

Map Tags Off | Player View (No Grid) | GM View (No Grid)

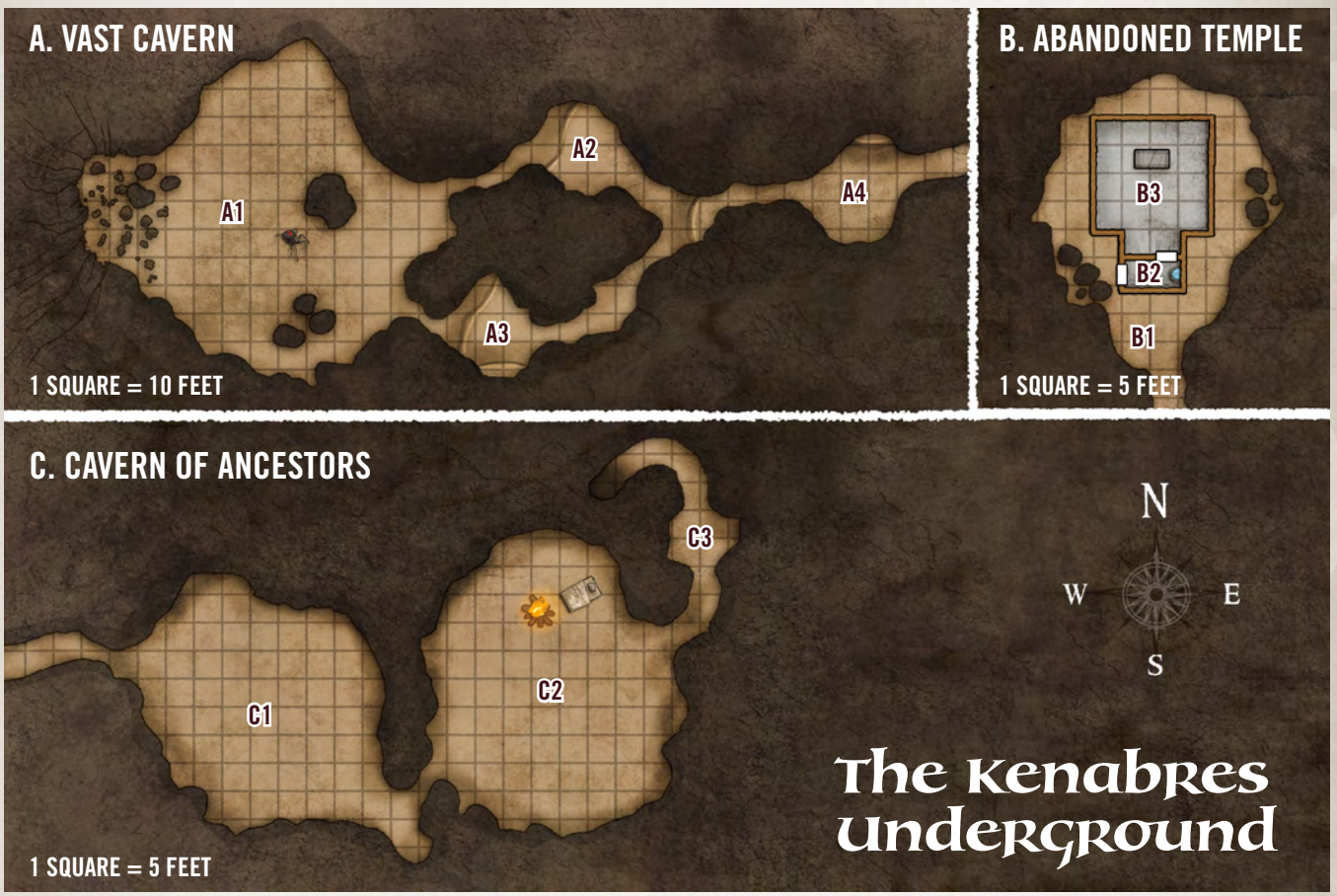



paizo.com #2696554, Kevin Athey <drizzt@acm.org>, Aug 19, 2013

paizo.com #2696554, Kevin Athey <drizzt@acm.org>, Aug 19, 2013

Map Tags Off

paizo.com #2696554, Kevin Athey <drizzt@acm.org>, Aug 19, 2013

paizo.com #2696554, Kevin Athey <drizzt@acm.org>, Aug 19, 2013

Map Tags Off | Player View (No Grid) | GM View (No Grid)



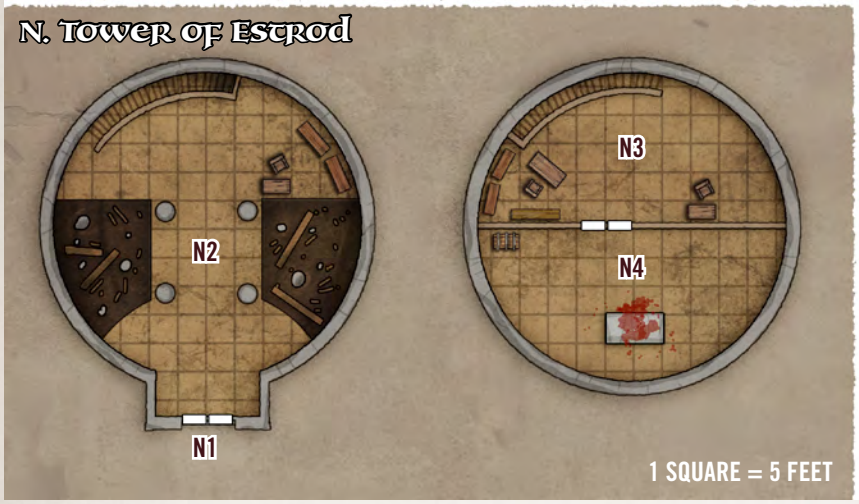



paizo.com #2696554, Kevin Athey <drizzt@acm.org>, Aug 19, 2013

Map Tags Off

Kenabres
0
FEET
1600
N
W
E
S
Gate District
Ring District
Old Kenabres
New Kenabres
Truestone Quarry
1
2
3
4
5
6
7
8
9
10
11
12
13
14
15
16
16
16