



# Kingdoms of Kalamark

## ATLAS



CAMPAIGN RESOURCE

# Kingdoms of Kalamar

## THE KINGDOMS OF KALAMAR ATLAS

### The Atlas Design Team:

Bob Burke, Brian Jelke, Steve Johansson, David S. Kenzer, Mark Plemmons and D. M. Zwerg

**Additional Contributors:** Jeff Abar, Chris Allen, Eric Engelhard,  
Noah Kolman, Don Morgan, Mike Rushing

**Art Director:** Bob Burke

**Art Liaison:** Mark Plemmons

**Interior Illustrations:** C. D. Regan

**Graphic Design:** Bob Burke and Jennifer Burke

**Production Manager:** Steve Johansson

**Behind-the-Scenes:** Jennifer Kenzer, Jamie LaFountain

### Table of Contents

Introduction	2
Chapter 1: Brandobia	7
Chapter 2: Kalamar	37
Chapter 3: The Young Kingdoms	59
Chapter 4: The Wild Lands	77
Chapter 5: Reanaaria Bay	95
Chapter 6: Svimohzia	115

Appendices	
Appendix A: Geographical Abstracts	147
Appendix B: Pronunciation Guide	161
Appendix C: Land Types	167
Appendix D: Languages	171
Appendix E: Geographic Features	177
Appendix F: Tellene Primary Population Centers	185

© Copyright 2002 Kenzer and Company. All Rights Reserved.

Kenzer & Company  
25667 Hillview Court  
Mundelein IL 60060



Questions, Comments, Product Orders?

Phone: (847) 540-0029

Fax: (847) 540-8065

email: [questions@kenzerco.com](mailto:questions@kenzerco.com)

Visit our website:

[www.kenzerco.com](http://www.kenzerco.com)

Printed in Canada

This book is protected under international treaties and copyright laws of the United States of America. No part of this book may be reproduced, without the express written consent of Kenzer and Company. Permission is granted to the purchaser of this product to reproduce sections of this book for personal use only. Sale or trade of such reproductions is strictly prohibited.

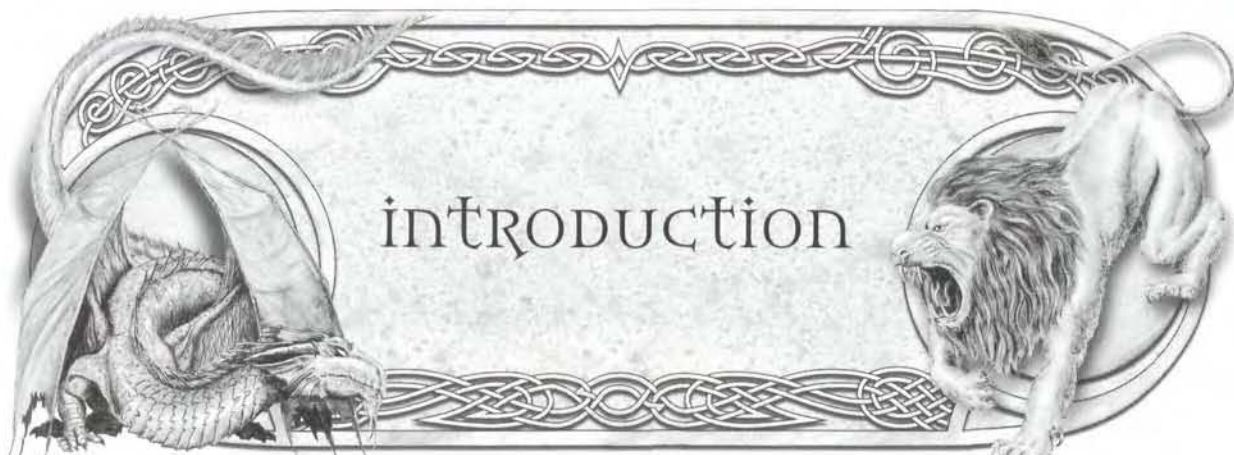
#### PUBLISHER'S NOTE:

This is a work of fiction. Names, characters, places and incidents either are the product of the authors' imaginations or are used fictitiously, and any resemblance to actual persons, living or dead, events or locales is entirely coincidental.

With respect to trademarks:

Kingdoms of Kalamar and the Kingdoms of Kalamar logo are registered trademarks of Kenzer and Company. The Kingdoms of Kalamar Atlas and the Kenzer and Company logo are trademarks of Kenzer and Company. © 2002 Kenzer & Company, Inc. All Rights Reserved.

Dungeons & Dragons, Dungeon Master, the d20 System logo and the Wizards of the Coast logo are all trademarks owned by Wizards of the Coast, Inc., a subsidiary of Hasbro, Inc. and are used by Kenzer and Company under license. ©2002 Wizards of the Coast, Inc.



# introduction

Welcome to the Kingdoms of Kalamar® Atlas. For those with a love of maps and graphically presented charts, this is the book for you! Crafted in the useful style of a scholarly real-world atlas with plenty of graphs, charts, illustrations, maps and indexing, this supplement details the essential nature of the Kalamar fantasy campaign setting world, Tellene. One look and you will realize this is a book for the ages. Aside from zoomed-in, detailed topographical maps, this atlas defines each nation's population and wealth concentrations, raw materials, imports and exports, military deployments and dialect languages. The Kalamar Atlas also defines coastal currents, seasonal winds, climate, temperatures, rainfall and vegetation. This Kingdoms of Kalamar compatible book is for use by Dungeons & Dragons® players and Dungeon Masters® (DMs) alike.

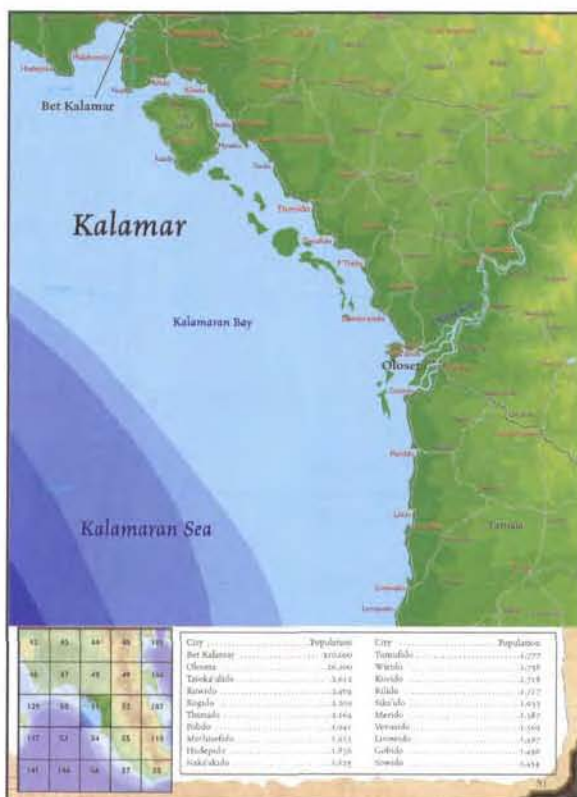
This atlas gives you the fine detail that will really make your D&D campaign come alive. But you should not feel confined by what we have presented here. This book gives you more information on the world of Tellene presented in a logical and organized manner that will give you more options and ideas with which to craft your stories. If your campaign currently has other small towns (or even larger ones) placed on your maps, no need to worry; simply add those same towns to the atlas in place of others. If you are concerned with the resultant effect on the population, simply look for a comparably sized city when you make your placement. If you are unwilling or unable to find such a substitute, try the following: increase the populations of the cities/towns adjacent to the one you are replacing and cascade that effect down to the second- and third-closest cities. Look for similar-sized cities already on the maps to help you adjust the secondary and tertiary city populations.

## Map Page Guide

At right is an example of the full-color maps featured in this book. The top three-quarters of the page is a **detailed topographical map** that shows the precise elevation above or below sea level of each region of Tellene. A bathymetric color range indicates the depth of lakes, bays, seas and oceans. A complete guide to map symbols and both the topographical and bathymetric color range used in these maps can be found on page 6.

Featured on each page of the Kingdoms of Kalamar Atlas are the appropriate region names (Kalamar), major geographical features (Rolutel Forest), and river systems (Badato River) including wetlands, tributaries and oases. In the example at right, Bet Kalamar and Oloseta are large port cities surrounded by smaller settlements. Many types of roads radiate outward from centers of commerce. Seafaring traders know the location of even the tiniest islands in the Kalamaran Bay. DMs and players will find that the level of detail in these maps enhances the realism of the Kingdoms of Kalamar setting.

Appearing below the main topographical map is a small **navigation square** and a list of the top twenty inhabited settlements shown on this page's topographical map. Settlements appear in the **top twenty list** in descending order from the most populated city on the page. If an area is relatively uninhabited, as is the case with the remote Krond Heights and the Obakasek Jungle, there may be very few settlements of appreciable size included in the top twenty guide. The navigation square is a handy reference for the DM or player who needs to quickly find the Atlas page where an adjoining topographical map appears.



To use this book in a Dungeons & Dragons campaign, you will also need a copy of the Player's Handbook, the Dungeon Master's Guide and probably the Monster Manual. You can also find further detail on the Kingdoms of Kalamar campaign setting in the Kingdoms of Kalamar Campaign Setting Sourcebook, the Kingdoms of Kalamar Player's Guide or any of the other many Kalamar supplements and adventures available.

## FEATURES OF THIS BOOK

### TOPOGRAPHICAL MAPS

Most of this book is comprised of detailed topographical maps that show varying elevations, water drainage (rivers), lakes, islands, cities, towns, large villages and the roadways that connect them. Each topographical map page (starting with page 7) contains a set of coordinates designed to help you understand how that particular map subsection fits into the larger whole of Tellene. Further, each topographical map page lists the top twenty population centers on that page. For a detailed alphabetical listing of all the population centers defined in this book, see Appendix F: Tellene Primary Population Centers on page 185.

### POPULATION CENTERS

This atlas focuses primarily on urban centers comprised primarily of dwellings located on the surface of Tellene. These, by their very nature, tend to be human population centers, though certain non-human civilizations such as elves and hobgoblins also build more traditional population centers. These non-human cities, towns and villages are shown where they exist above ground, but these are admittedly rare. This is not to say that more settlements of this nature do not exist on Tellene, but rather the monstrous inhabitants are merely not commonly recognized as permanent settlers with valid claims to the land by the human-centric societies that pervade the Sovereign Lands.

### FORESTS

Only major, impassable or particularly famous forested areas are shown on the topographical maps. Dashed lines on the topographical maps meter out the boundaries of such woodlands. It should be noted, that smaller, less dense or relatively minor forests exist wherever the climate supports them. Indeed, small copses of trees can spring up in all but the harshest of climes (see Appendix C Land Types of Tellene for details on where and what types of vegetation are commonly found on Tellene). Thus, we have left the possibility open for DMs to take advantage of this by placing appropriate wooded areas where and as necessary to further their campaigns.

### OCEAN CURRENTS AND WINDS

Maps on page 149 through 151 show the prevailing ocean currents and seasonal wind patterns for Tellene. Many of these are named in the Merchant's Tongue language by the trade they facilitate (South Trade Wind) or by a terrain feature or region they pass by (Ka'Asa Sweep). Some regional winds are even named in the language of the people that inhabit that particular area (Freytark Wind which means "ice bite" in the Fhokki language).

### RESOURCE MAPS

As described in the Kingdoms of Kalamar campaign setting sourcebook, trade occurs throughout Tellene on a wide scale. Sophisticated merchants and sailors bring goods back and forth from nearly every corner of the Sovereign Lands. The resource maps on pages 152-159 will help you recognize the areas that have ample resources to trade. A comprehensive list would of course be far too lengthy to be of value and would likely change based on a myriad of factors including weather, seasonality, local and distant supply, political climate, etc. Rather, included are the major trade goods in order to portray the significant interdependence of the various nations and peoples of Tellene. These maps also define the primary ocean trade routes that facilitate much of the international commerce on Tellene.

### LANGUAGES

Basic information on the major languages of Tellene is presented in Chapter 9 of the Kingdoms of Kalamar Campaign Setting Sourcebook. Furthermore, the Orc language is discussed in the book, *Fury in the Wastelands: The Orcs of Tellene*. You will find more information on languages in the Kingdoms of Kalamar Player's Guide pages 5 and 76 to 80. The relationships between the various languages as discussed in these references is defined graphically in the Tellene Language Tree, pgs 174-175. Additionally, a sprinkling of words in the racial languages of Tellene have been defined in various other Kingdoms of Kalamar supplements and adventures. These words have been summarized and tabulated for your convenience in the Partial Dictionary of Tellene Languages, pgs. 171-174. The racial names for the gods of Tellene that are used by certain non-human races (dwarf, elf, gnome, halfling, hobgoblin and orc) are presented on page 94 of the Kingdoms of Kalamar Player's Guide. Finally, this book provides a pronunciation guide for those terrain features, nations, cities and towns described on the full color map from the Kingdoms of Kalamar Campaign Setting Sourcebook in Appendix B: Pronunciation Guide.


### ROADS

A detailed description of roads in the world of Tellene is available in Chapter 9 of the Kingdoms of Kalamar Player's Guide. There are five basic levels of quality defined for the roads in this atlas and they are designated as First Rate through Fifth Rate.

**First Rate:** This quality class defines the primary roads or highways of the Kalamaran Empire. These roads are wide, paved, extremely well built and have superior drainage. They are often made of well-fitted paving stones supported by over three feet of packed stone, gravel and cement. These roads are used to facilitate trade and deploy troops.

**Second Rate:** This quality class generally applies to First Rate roads in a state of disrepair or roads of an original construction quality somewhere between First and Third Rate.

**Third Rate:** This quality class describes secondary roads in the Kalamaran Empire or main thoroughfares in places such as Brandobia and Svimohzia. These roads are, for one reason or another, not up to First Rate standards. Kalamar's secondary roads are made of packed earth. Brandobia's main roads are paved but narrow and not cambered as well as Kalamaran roads, if at all. In other areas such as the



Section 1: Brandobia  
Pages 7-36

Section 3: The  
Young Kingdoms  
Pages 59-76

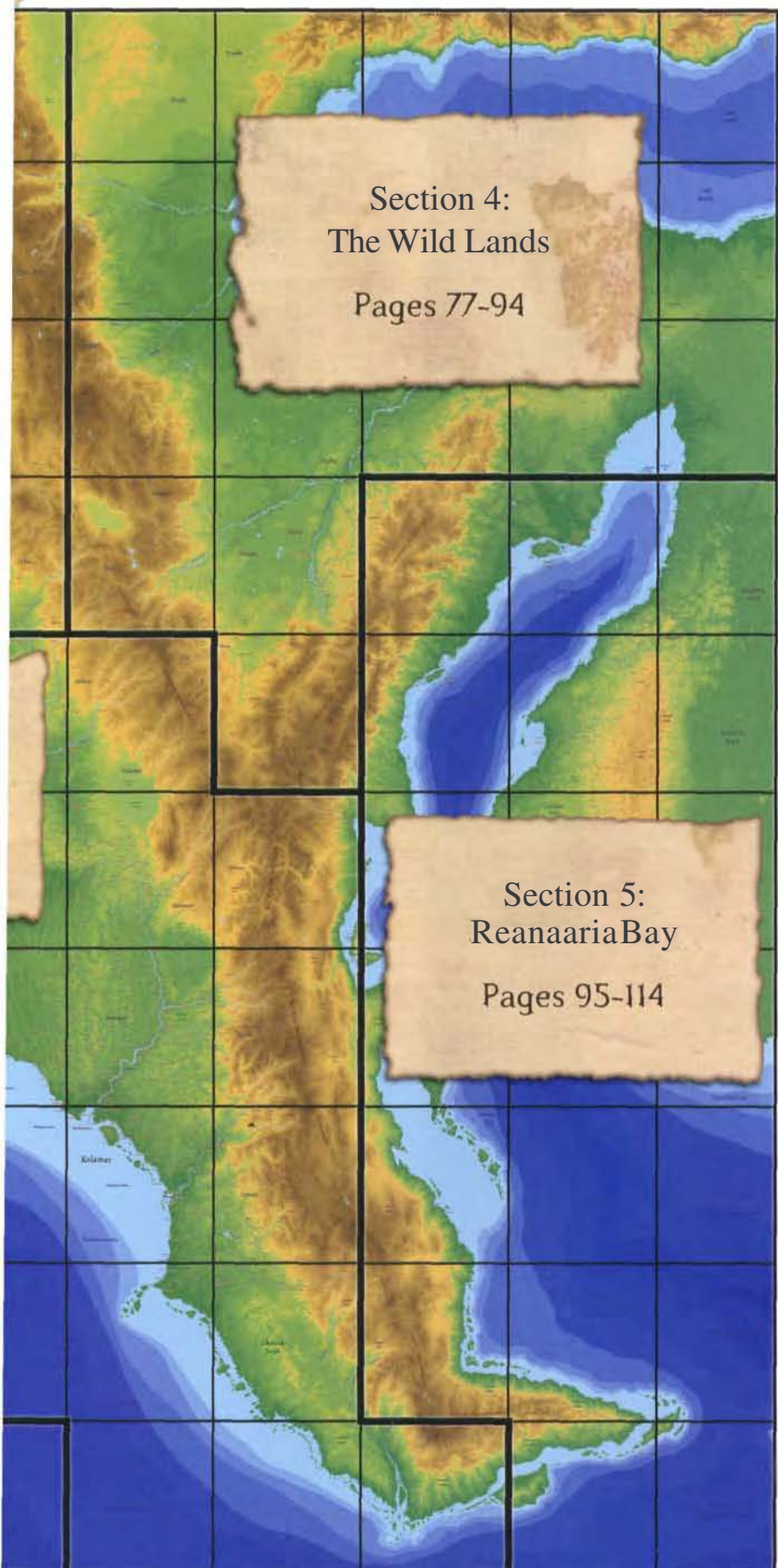
Section 2: Kalamar  
Pages 37-58

Section 6: Svimohzia  
Pages 115-146

## Topography in Detail

The following groups of map pages (explained in detail on page 2) are divided into sections roughly following the layout of the Kingdoms of Kalamar campaign setting sourcebook. The relative positions of the sections are laid out visually here for your reference and convenience. The map pages progress in the order shown on the illustration from left to right, top to bottom, wrapping to the next row when they reach a section boundary.

A legend of the markings, language, and key graphics used on the topographical maps may be found on the following page.



Section 4:  
The Wild Lands  
Pages 77-94

Section 5:  
Reanaaria Bay  
Pages 95-114










Wildlands or Reanaaria Bay they may be timber roads. Timber roads are generally sturdy when new and help prevent excessive wheel rutting during rain or snow storms.

**Fourth Rate:** Roads with this rating may be Third Rate roads in a state of disrepair, or are otherwise inferior in some way such as not having any designed drainage or inadequate drainage, unpaved, or even just having rough split logs or narrow bands of paving lain so that wagons don't make ruts in the mud. Secondary roads in Brandobia and Svimohzia are of this type.






**Fifth Rate:** These roads are tertiary tracks that connect small villages and farming communities and tend to meander more than larger roads. These dirt paths are generally overgrown and weather damaged, but are still discernable from enough use that one can use the path to get about in a remote area. Beyond this class are trails in certain areas that see little use. These are often in regions unsuitable for roads. Trails are not discernable from wear but often show the best way through rugged terrain by markings left from previous travelers. Of course, such an arrangement is rife with mischief as unscrupulous individuals and monsters alter, damage or even remove trail markers.

As one can see from the previous discussion, a primary road implies something entirely different depending upon which region of Tellene is being discussed. Primary roads in Kalamar fall into the First and Second Rate categories while primary roads in Brandobia, Svimohzia and the Wildlands fall into the Third Rate category.

## Map Symbol Key

		Oases (no names) Pop. 0
		Ruins Pop. 0
Zhemish		Hamlet Pop. 81-400
Hozgahni		Village, Pop. 401-900
Zozhzahn		Small Town, Pop. 901-2000
Somonahni		Large Town, Pop. 2001-5000
Anowhizh		Small City, Pop. 5001-12000
Zomo-wim		Large City, Pop. 12001-25000
Swowmahni		Metropolis, Pop. 25001+

## Road Types

First Rate	
Second Rate	
Third Rate	
Fourth Rate	
Fifth Rate	

## Map Features

*Woods (forests, woods, jungles)*

*Mountains (hills, highlands, rises)*

*Water (rivers, lakes, oceans)*

*General (region names, etc.)*

*Swamps (marshes, estuaries, fens, mires)*

## Woodland Boundaries

*woodlands names appear  
inside their boundaries*

## Topographic Colors



## Elevation Above Sea Level

Above 27,000 feet
26,000 to 26,999 feet
25,000 to 25,999 feet
24,000 to 24,999 feet
23,000 to 23,999 feet
22,000 to 22,999 feet
21,000 to 21,999 feet
20,000 to 20,999 feet
19,000 to 19,999 feet
18,000 to 18,999 feet
17,000 to 17,999 feet
16,000 to 16,999 feet
15,000 to 15,999 feet
14,000 to 14,999 feet
13,000 to 13,999 feet
12,000 to 12,999 feet
11,000 to 11,999 feet
10,000 to 10,999 feet
9,000 to 9,999 feet
8,000 to 8,999 feet
7,000 to 7,999 feet
6,000 to 6,999 feet
5,000 to 5,999 feet
4,000 to 4,999 feet
3,500 to 3,999 feet
3,000 to 3,499 feet
2,500 to 2,999 feet
2,000 to 2,499 feet
1,500 to 1,999 feet
1,000 to 1,499 feet
500 to 999 feet
1 to 499 feet
0 to -99 feet
-100 to -500 feet

## Bathymetric Colors



## Ocean Depth

sea level to 499 feet
500 to 999 feet
1,000 to 1,999 feet
2,000 to 3,499 feet
3,500 to 5,999 feet
6,000 to 12,999 feet
13,000 to 19,999 feet
20,000 to 26,999 feet
27,000 to 36,000 feet

## Map Scale

Statute Miles



All topographical maps on pages 7-146 are rendered at 1" = 25 miles scale

52° north

52° north

23° west

24° west

23° west

51° north

51° north

# Brandobian Ocean

50° north

50° north

25° west

24° west

23° west

7

8

9

10

11

12

13

14

15

16

17

18

19

20

21

22

23

24

25

26

27

28

29

30

31

City .....Population

City .....Population



52° north

22° west

11° west



51° north

# Brandobian Ocean

50° north

22° west

11° west

City .....Population

City .....Population

7	8	9	10	11
12	13	14	15	16
17	18	19	20	21
22	23	24	25	26
27	28	29	30	31




Brandobian  
Ocean

Volderwoods

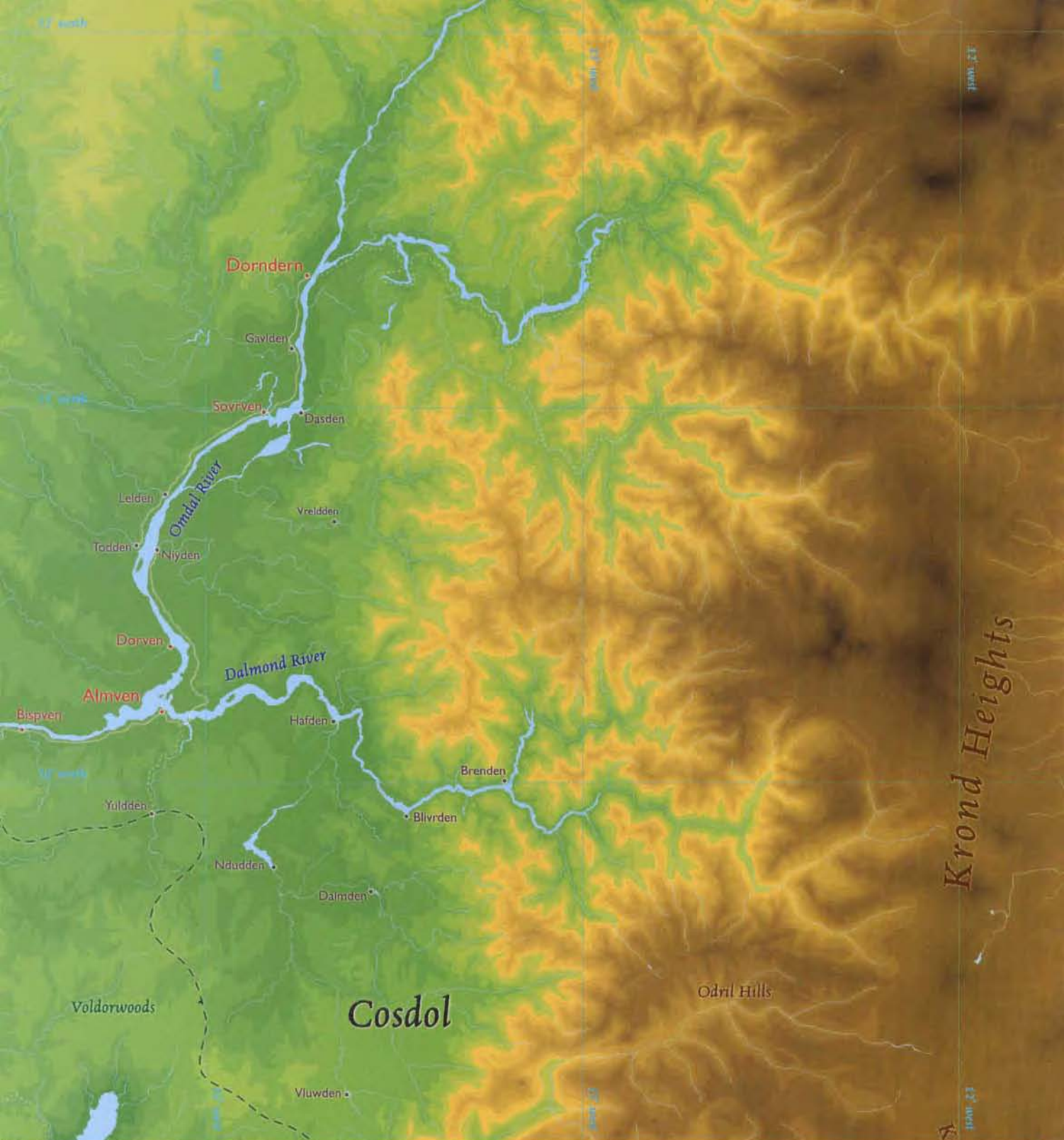
7	8	9	10	11
12	13	14	15	16
17	18	19	20	21
22	23	24	25	26
27	28	29	30	31

City .....	Population	City .....	Population



City .....	Population	City .....	Population
Mernven .....	1,603		
Vraspven .....	1,169		
Zernven .....	936		

8	9	10	11	59
13	14	15	16	63
18	19	20	21	67
23	24	25	26	71
28	29	30	31	75



City .....	Population	City .....	Population
Almven .....	4,000	Todden .....	500
Dorndern .....	2,800	Lelden .....	487
Bispven .....	1,760	Blivrden .....	479
Sovrven .....	1,593	Dalmden .....	446
Dorven .....	1,567	Hafden .....	409
Niyden .....	884	Dasden .....	403
Brenden .....	747	Vreldden .....	304
Yuldden .....	739		
Gavlden .....	711		
Ndudden .....	566		

# Brandobian Ocean

25° west

49° north

26° west

25° west

49° north

48° north

48° north

47° north

47° north

City .....Population

City .....Population





49° north  
150° 00'

150° 00'

150° 00'

Voldorwoods

# Brandobian Ocean

48° north

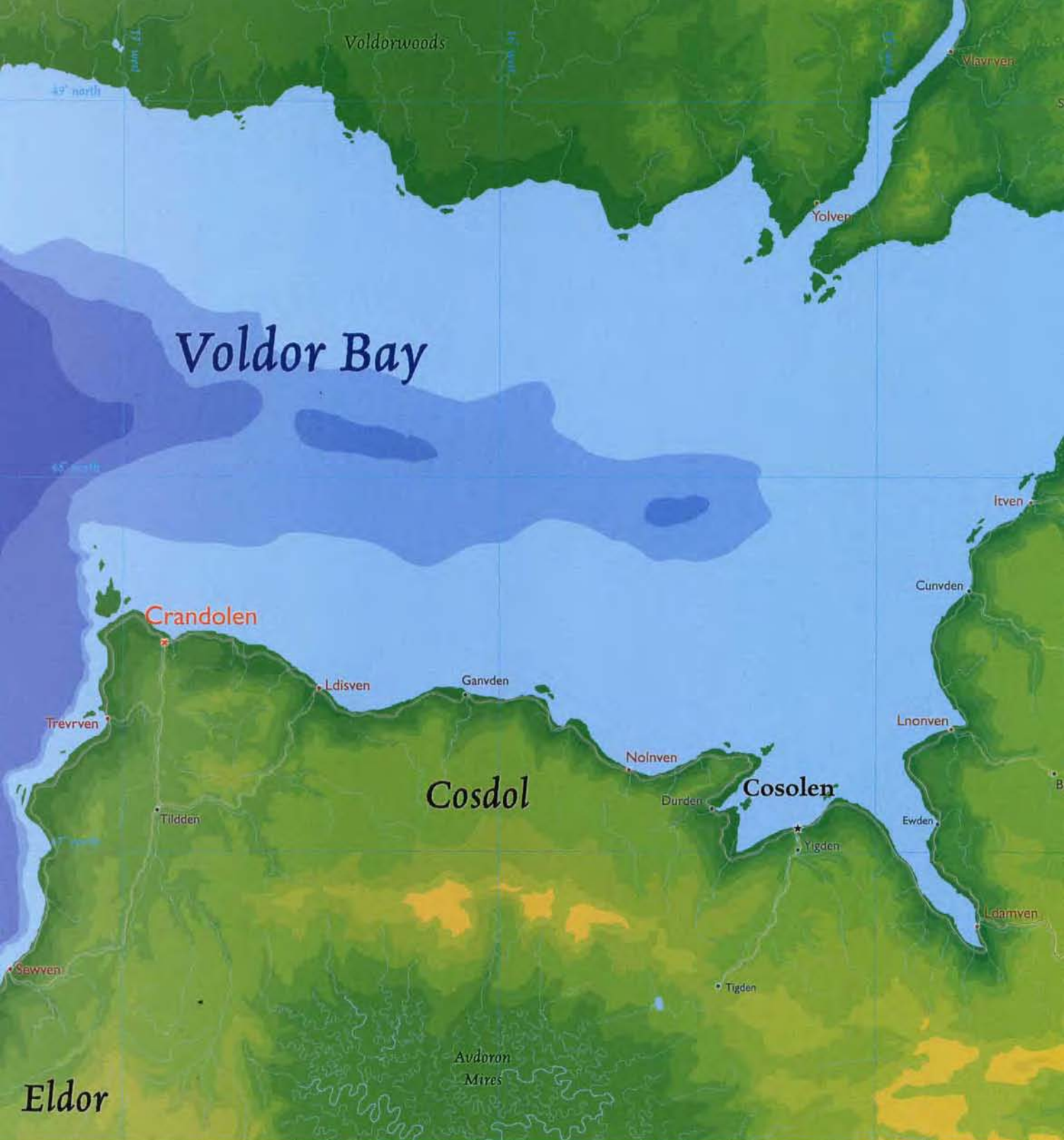
47° north

Gurdven

City .....Population  
Gurdven .....914

City .....Population

7	8	9	10	11
12	13	14	15	16
17	18	19	20	21
22	23	24	25	26
27	28	29	30	31



8	9	10	11	59
13	14	15	16	63
18	19	20	21	67
23	24	25	26	71
28	29	30	31	75

City	Population	City	Population
Cosolen	39,100	Nolnven	914
Crandolen	18,100	Cunvden	870
Ldisven	1,806	Ganvden	750
Ldamven	1,798	Yigden	563
Sewven	1,566	Tildden	511
Trevrven	1,527	Durden	486
Vlavrven	1,110	Ewden	400
Lnonven	1,068	Tigden	255
Yolven	1,053		
Itven	1,040		





# Cosdol

City	Population
Napalido	4,800
Durven	1,411
Bolnven	1,276
Truvven	1,107
Ldeldden	883
Sterden	883
Hihden	772
Vrehden	771
Nurden	763
Huwden	750

City	Population
Plumden	737
Avlden	624
Blerden	616
Vluwden	604
Ndesden	603
Ldesden	592
Vlorden	566
Evlden	557
Driden	540
Brehden	535





46° north

22° west

21° west

45° north

# Brandobian Ocean

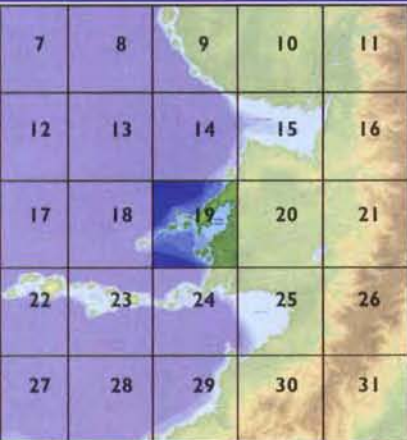
44° north



City .....Population

City .....Population

7	8	9	10	11
12	13	14	15	16
17	18	19	20	21
22	23	24	25	26
27	28	29	30	31



City .....	Population	City .....	Population
Nordolen .....	19,600	Crolven .....	1,602
Andven .....	4,900	Saspsven .....	1,559
Lnayven .....	1,877	Fornven .....	1,545
Wopven .....	1,861	Limven .....	1,536
Ceyven .....	1,754	Zospven .....	1,525
Yihven .....	1,723	Mogven .....	1,513
Prifven .....	1,683	Brebven .....	1,426
Lnesven .....	1,657	Uvven .....	1,418
Lnuoldven .....	1,656	Ritven .....	1,338
Genven .....	1,621	Brildven .....	1,199



City	Population
Lathlanian	12,100
Unvolen	10,400
Premolen	9,800
Randolen	8,900
Tarnven	1,942
Mubven	1,939
Vriyven	1,935
Werlven	1,750
Zavrven	1,640
Paspven	1,603

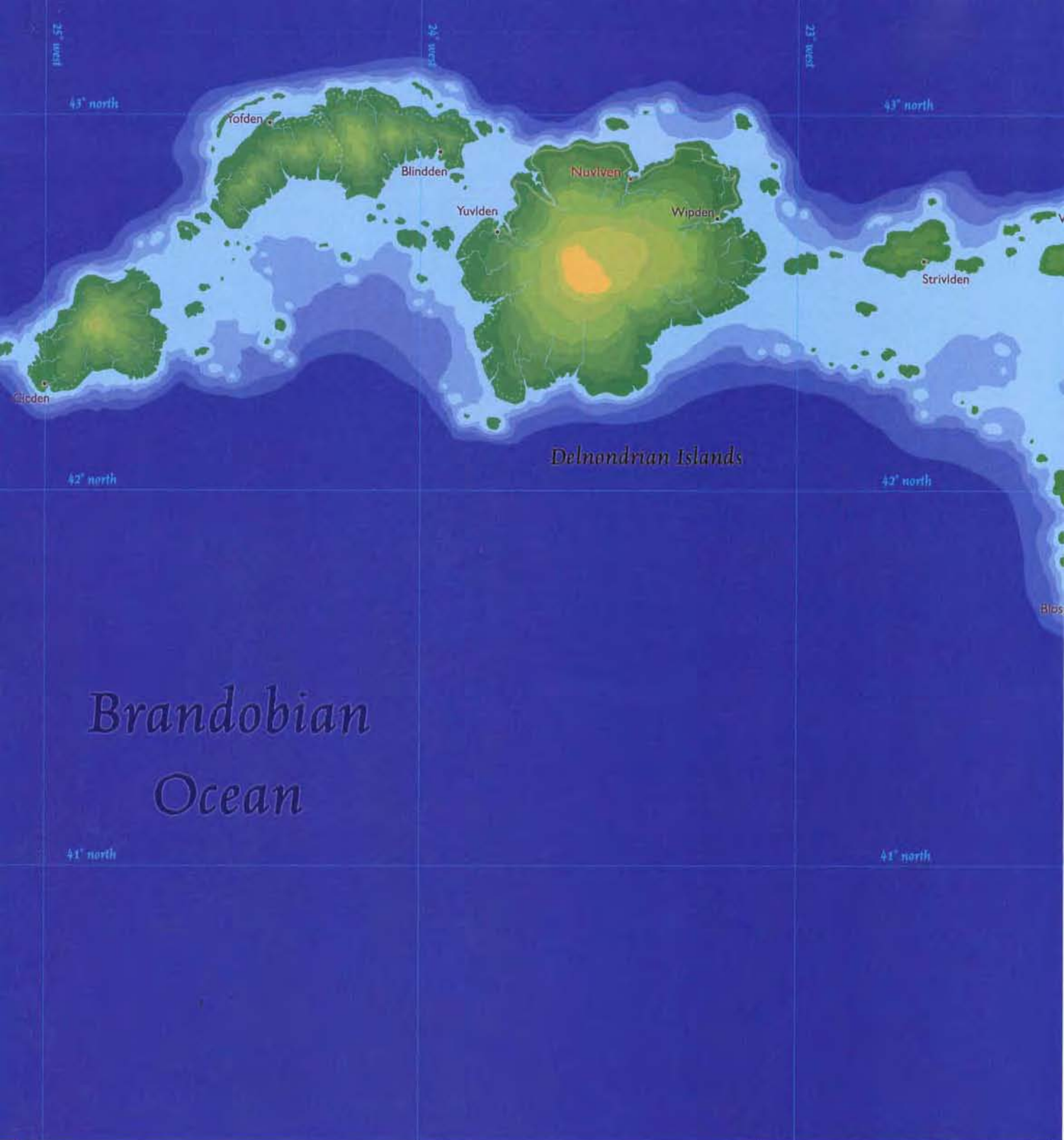
City	Population
Trivrven	1,528
Vlacven	1,448
Nogven	1,401
Pupven	1,366
Yabven	1,364
Plidven	1,343
Vrowven	1,304
Trihven	1,247
Muvlven	1,130
Sigven	1,119

8	9	10	11	59
13	14	15	16	63
18	19	20	21	67
23	24	25	26	71
28	29	30	31	75



9	10	11	59	60
14	15	16	63	64
19	20	21	67	68
24	25	26	71	72
29	30	31	75	37

City .....	Population	City .....	Population
Rinukagh .....	.12,200		
Govlven .....	.920		
Repven .....	.920		
Wanden .....	.856		
Prupden .....	.689		
Sonden .....	.202		

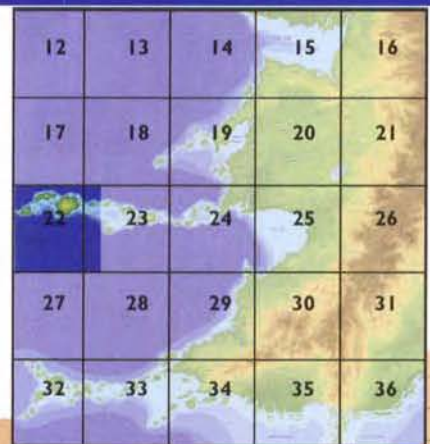


# Brandobian Ocean

City .....	Population
Nuvlven .....	1,110
Yofden .....	604
Yuvlden .....	566
Wipden .....	464
Blindden .....	398
Ciden .....	317

City .....

City .....	Population





# Brandobian Ocean



City .....	Population	City .....	Population
Rahden .....	511		
Ldunvden .....	419		
Tanden .....	397		
Strivlden .....	368		
Blospden .....	325		
Prespden .....	322		
Vrepden .....	301		





*Delnondrian Islands*

*Edros Bay*

*Brandobian  
Ocean*

City .....	Population
Dalen .....	.98,100
Dralven .....	.3,000
Gonven .....	.1,940
Plazven .....	.1,904
Tindven .....	.1,830
Rivven .....	.1,407
Tirlven .....	.1,253
Criven .....	.1,237
Lnafven .....	.977
Holmden .....	.875

City .....	Population
Duspdn .....	.869
Braldden .....	.832
Ldurden .....	.830
Travolen .....	.734
Guwden .....	.722
Yirdden .....	.647
Lirdden .....	.636
Lnalden .....	.577
Zucden .....	.521
Hecden .....	.489

12	13	14	15	16
17	18	19	20	21
22	23	24	25	26
27	28	29	30	31
32	33	34	35	36



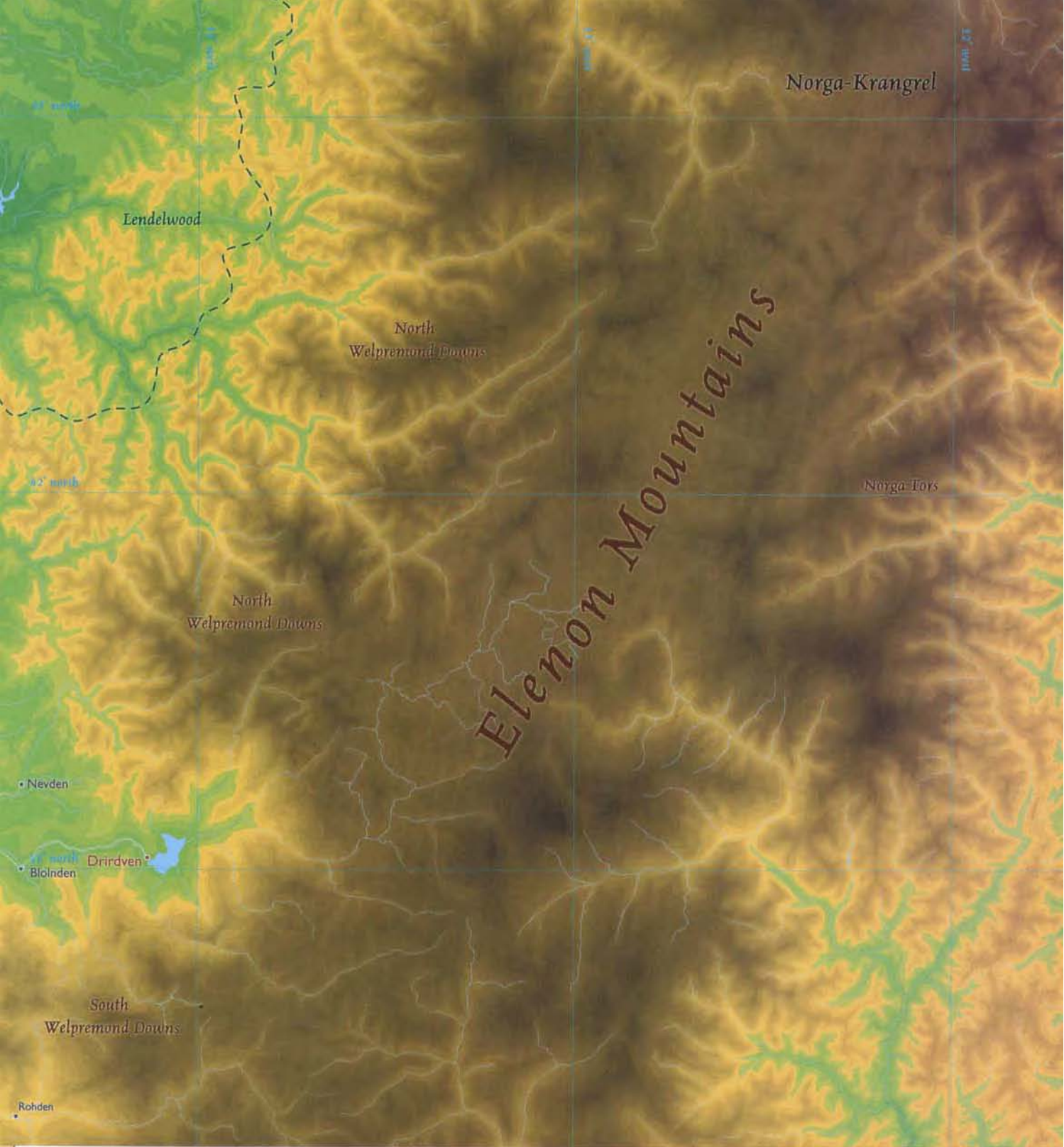
# Edros Bay

# Eldor

# Eldor

13	14	15	16	63
18	19	20	21	67
23	24	25	26	71
28	29	30	31	75
33	34	35	36	76


City	Population	City	Population
Inolen	23,900	Urlvæn	1,704
Bronvæn	4,400	Balvæn	1,666
Ranvæn	3,000	Farlvæn	1,660
Sefvæn	1,998	Onvæn	1,627
Hudvæn	1,983	Strevvæn	1,490
Ginvæn	1,973	Ildvæn	1,446
Cerdvæn	1,868	Casvæn	1,437
Trarvæn	1,837	Hulvæn	1,434
Rinvæn	1,795	Crizvæn	1,424
Ldolvæn	1,708	Zovvæn	1,415



City .....	Population	City .....	Population
Drirdven .....	1,675		
Nevden .....	701		
Blolnden .....	578		
Rohden .....	338		

14	15	16	63	64
19	20	21	67	68
24	25	26	71	72
29	30	31	75	37
34	35	36	76	41



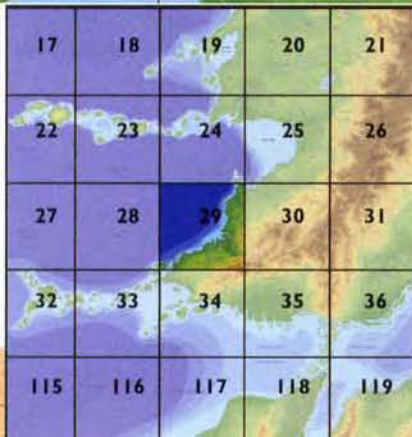


# Brandobian Ocean

Logden

City .....	Population	City .....	Population
Logden .....	456		

17	18	19	20	21
22	23	24	25	26
27	28	29	30	31
32	33	34	35	36
115	116	117	118	119

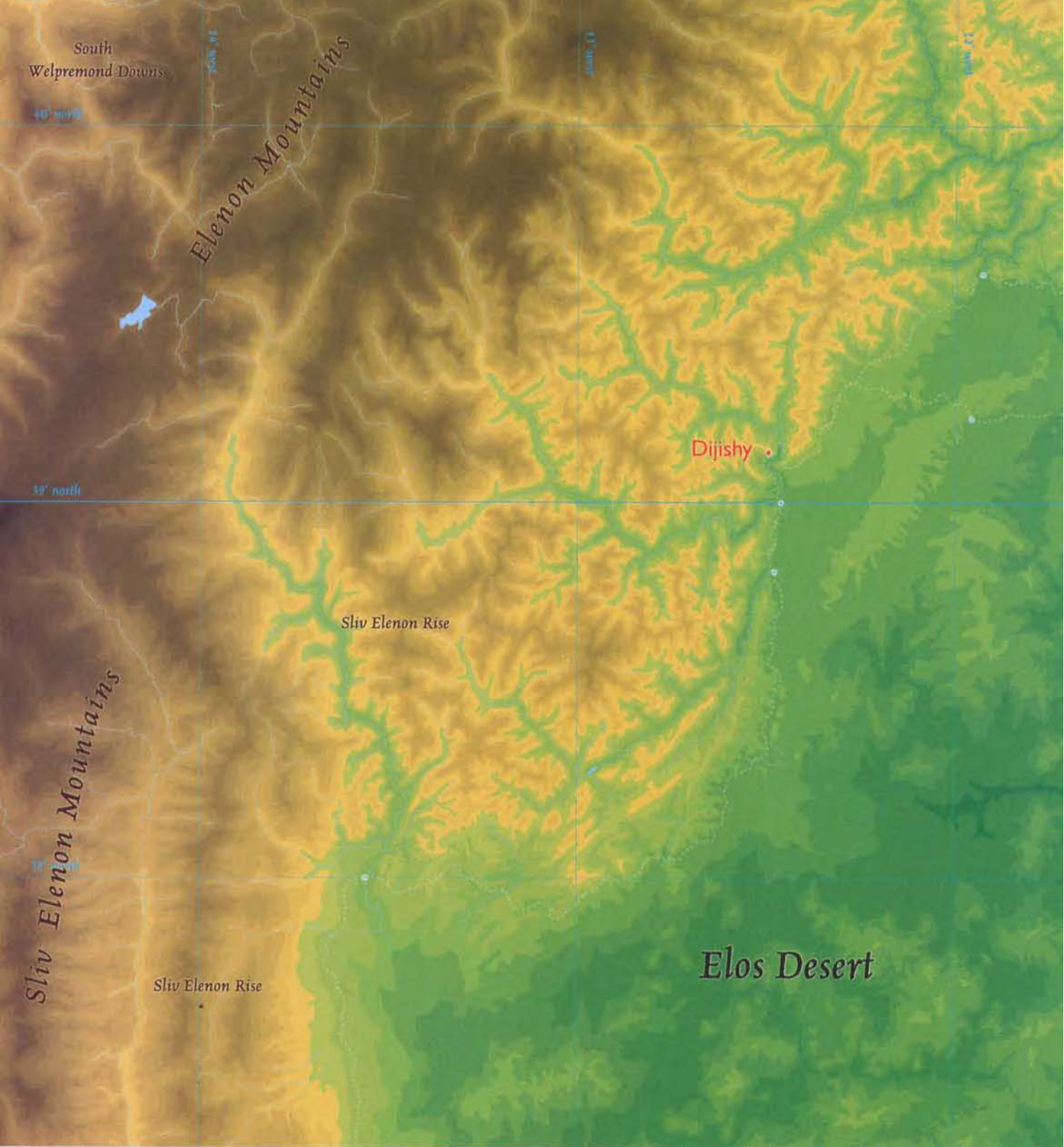


City .....	Population .....	City .....	Population .....
Ospolen .....	45,700	Suwven .....	1,813
Narnolen .....	8,700	Vudven .....	1,767
Narlven .....	4,200	Suwven .....	1,538
Dopven .....	3,600	Vriven .....	1,498
Sirdven .....	1,999	Didven .....	1,435
Plozven .....	1,969	Crugven .....	1,347
Despven .....	1,956	Pildven .....	1,261
Lnecven .....	1,953	Gihven .....	1,222
Relven .....	1,913	Sardven .....	1,170
Dregven .....	1,838	Struwven .....	1,026



City .....	Population	City .....	Population
Brevon .....	.5,000	Strudven .....	.945
Cindven .....	.1,958	Yirdven .....	.943
Eyven .....	.1,929	Pluden .....	.862
Lnanvven .....	.1,657	Vetden .....	.854
Merlven .....	.1,445	Pliwden .....	.847
Trirven .....	.1,415	Vovrden .....	.847
Burlven .....	.1,409	Nifden .....	.846
Duwven .....	.1,339	Tudden .....	.835
Zalmven .....	.1,200	Truzden .....	.830
Bisven .....	.1,160	Drendden .....	.812

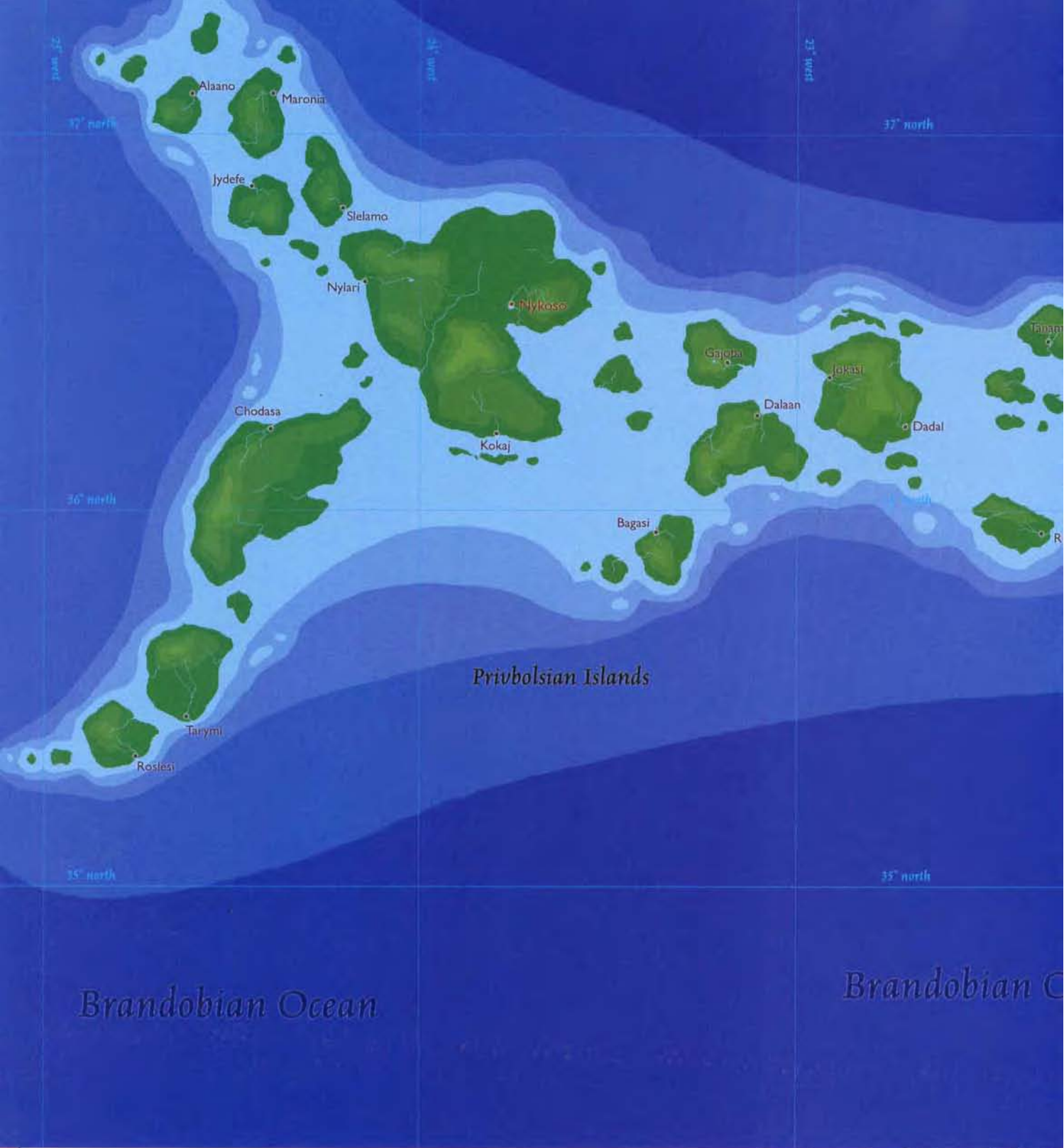
18	19	20	21	67
23	24	25	26	71
28	29	30	31	75
33	34	35	36	76
116	117	118	119	120



19	20	21	67	68
24	25	26	71	72
29	30	31	75	37
34	35	36	76	41
117	118	119	120	121

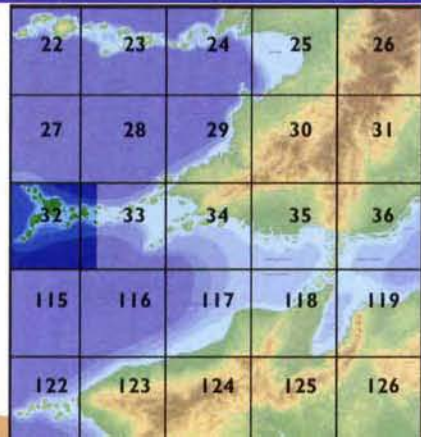
City .....	Population	City .....	Population
Dijishy .....	6,446		

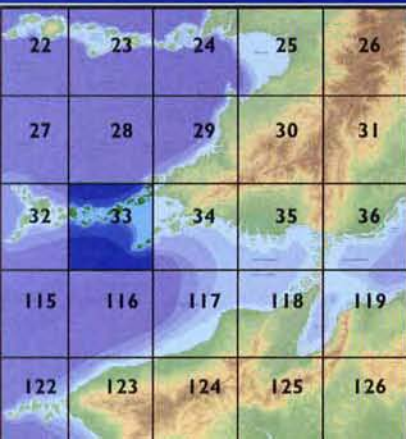




City	Population
Nykoso	1,052
Chodasa	623
Alaano	478
Dalaan	444
Roslesi	440
Kokaj	426
Maronia	418
Nylari	401
Tarymi	388
Gajoba	384

City	Population
Jydefe	383
Bagasi	354
Slesamo	330





City .....	Population	City .....	Population
Dayolen .....	13,900	Rifden .....	367
Ospden .....	556	Prinden .....	359
Dadal .....	496	Jokasi .....	340
Defasoden .....	462	Jesden .....	316
Blebden .....	427		
Kalal .....	410		
Tanamo .....	402		
Rolal .....	392		
Caspden .....	387		
Bytoba .....	376		



City	Population
Almven	1,866
Puyven	1,703
Lnozven	1,697
Yelden	1,650
Guzven	1,483
Dewven	1,476
Hawven	1,203
Vlapven	1,193
Ndebven	1,175
Tazven	1,112

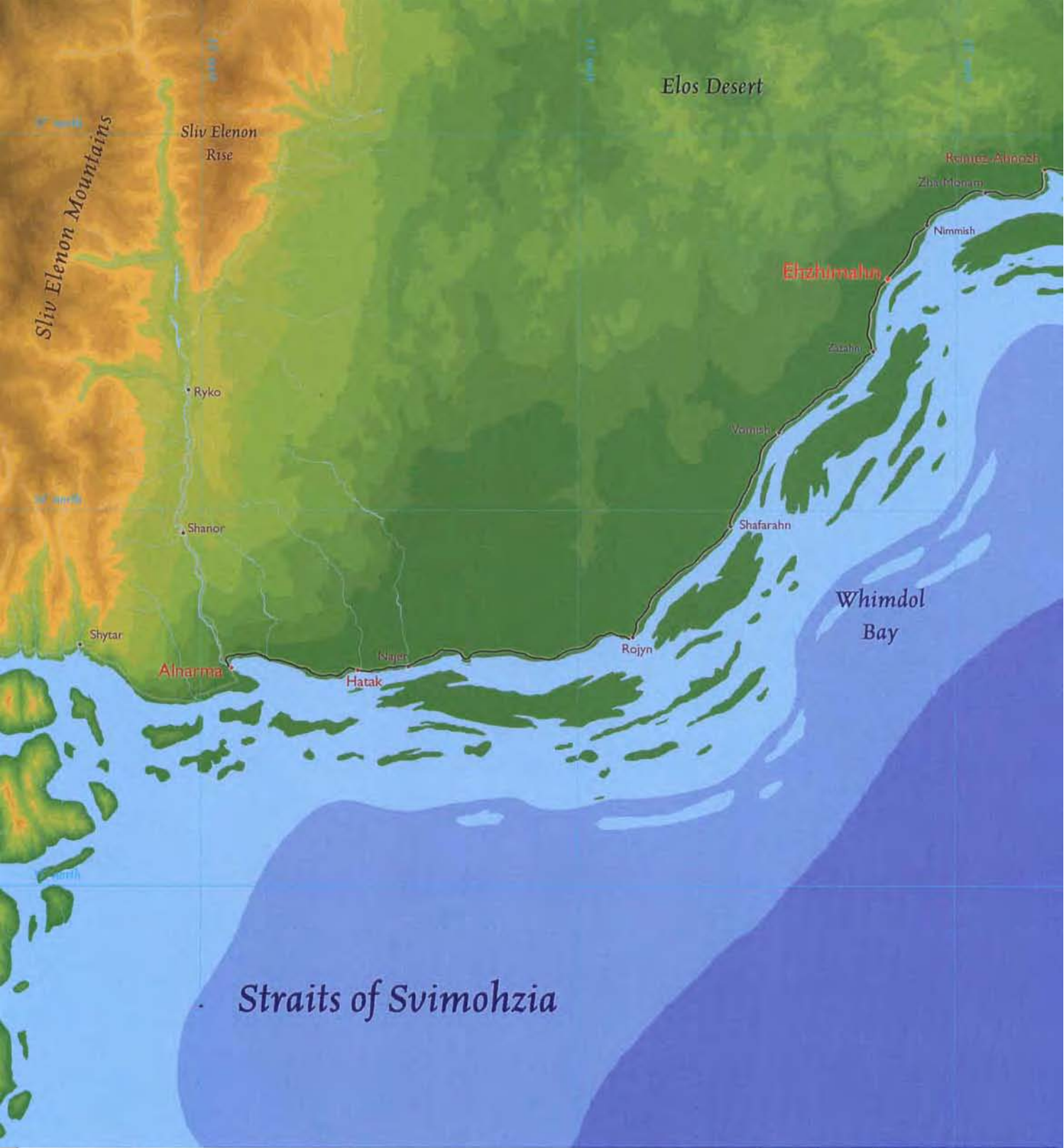
City	Population
Pawven	953
Lnerven	944
Blurlven	936
Vrindven	924
Bluspven	915
Ndalmden	895
Crizden	841
Ldunvden	754
Vralden	723
Unvden	721

22	23	24	25	26
27	28	29	30	31
32	33	34	35	36
115	116	117	118	119
122	123	124	125	126



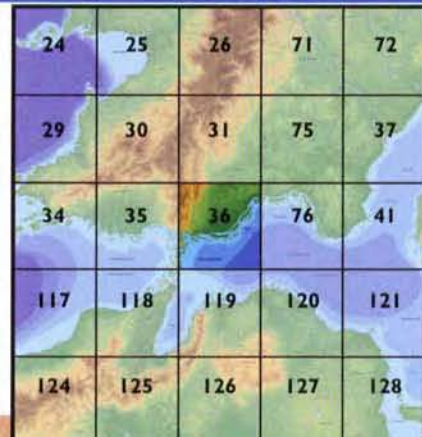
23	24	25	26	71
28	29	30	31	75
33	34	35	36	76
116	117	118	119	120
123	124	125	126	127

City	Population	City	Population
Dowond-Brandel	.86,100	Guspven	.1,451
Vrendolen	.58,400	Dunvven	.1,281
Sirdvven	.1,814	Vunvven	.1,277
Wulmvven	.1,807	Vrupvven	.1,217
Blonvven	.1,781	Strinvven	.1,177
Crolvven	.1,768	Tefvven	.1,079
Vamvven	.1,718	Crotvven	.1,024
Blayvven	.1,688	Donvven	.998
Strilvven	.1,634	Rapvven	.942
Ndavvven	.1,544	Nduhvven	.910



City	Population
Ezhimahn	.8,500
Alnarma (Roshay)	.3,800
Hatak	.1,171
Romez-Ahnoz	.1,124
Shanor	.880
Rojyn	.767
Shytar	.663
Najer	.627
Ryko	.535
Zha-Monam	.506

City	Population
Shafarahn	.442
Vomish	.429
Zazahni	.363
Nimmish	.335





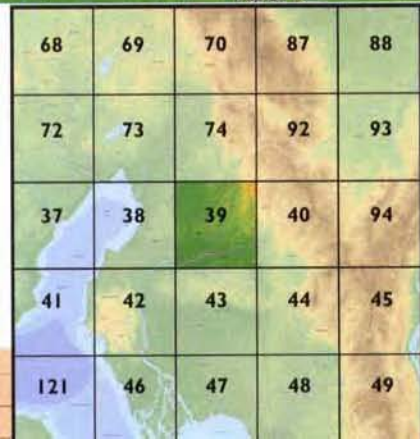
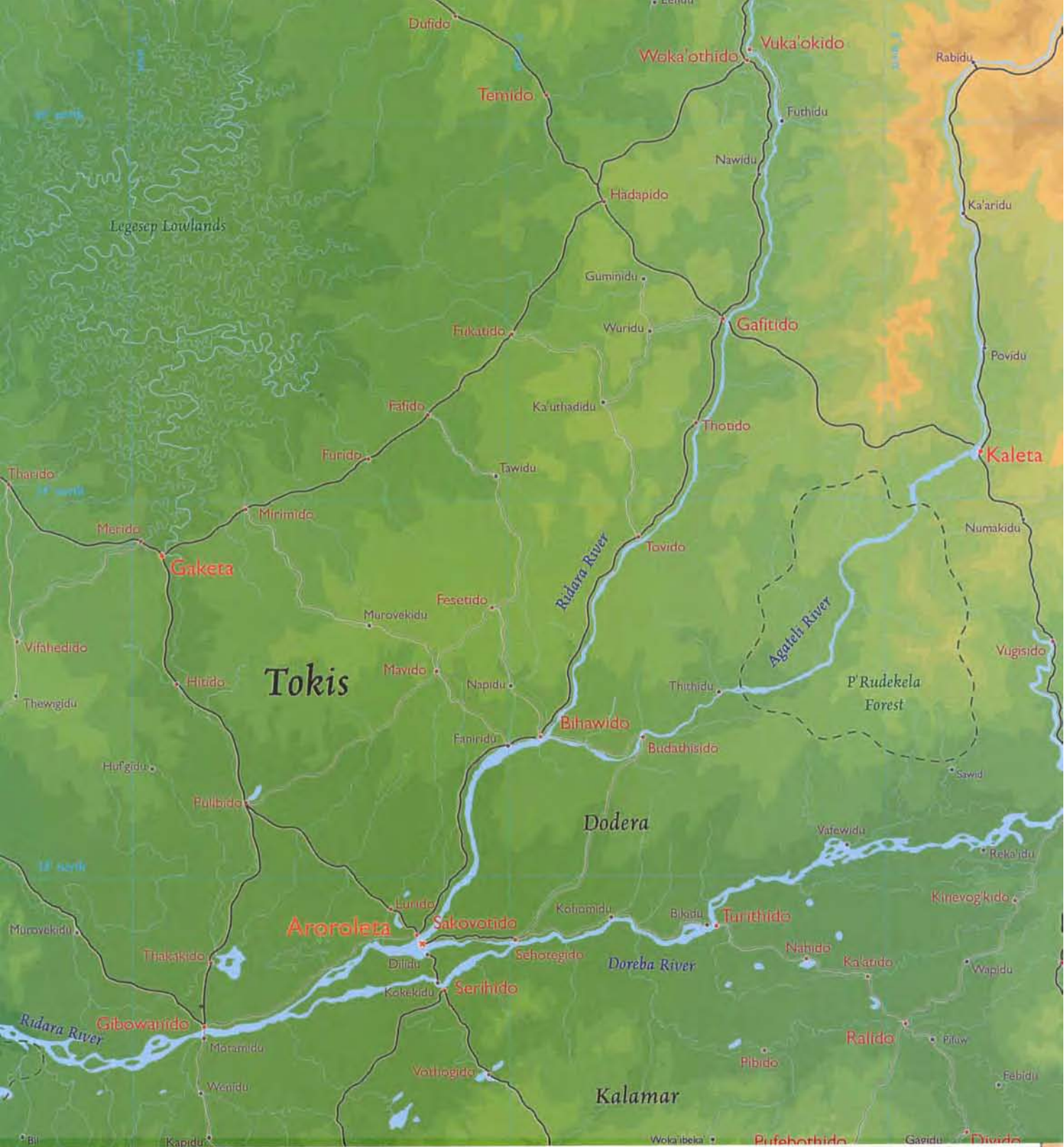
City	Population
Prompeldia	15,800
Galdedo	1,270
Zelmden	1,247
Crandon	1,225
Lawedo	1,125
Nordven	956
Stralvnen	924
Tulden	879
Premdin	779
Draldon	772

City	Population
Randden	672
Bridden	633
Dalren	548
Andden	445
Dalven	428
Vralden	334
Narmaren	315



City	Population	City	Population
Bet Seder	47,800	Febido	1,813
U'Rudaketa	16,100	Futhiduhido	1,727
Fodeta	8,200	Bubido	1,530
Vesido	2,659	Benido	1,494
Sigido	2,219	Thegokido	1,454
Hivovido	2,201	F'nido	1,426
Robido	2,083	Lupido	1,416
Kalufido	1,975	Bahunido	1,350
Heguhipido	1,945	Pokofido	1,227
Pitido	1,818	Sifawido	1,227

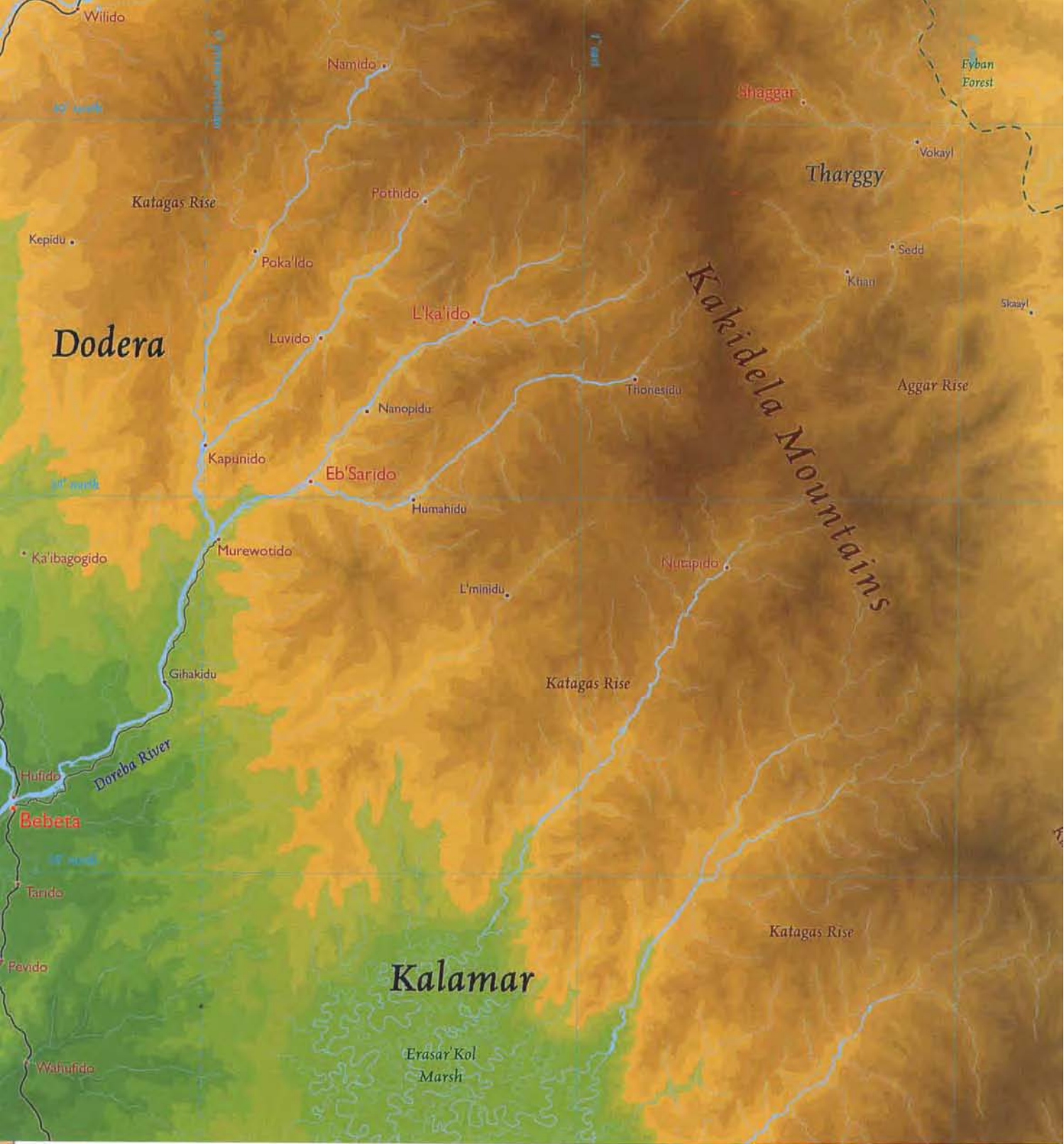
67	68	69	70	87
71	72	73	74	92
75	37	38	39	40
76	41	42	43	44
120	121	46	47	48



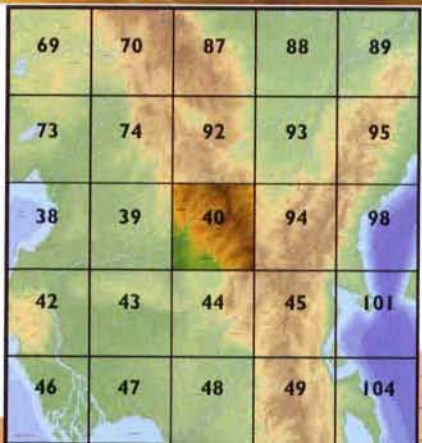
City	Population
Aroroleta	24,100
Kaleta	9,800
Gaketa	7,700
Serihido	2,768
Gibowanido	2,651
Ralido	2,501
Turithido	2,499
Temido	2,415
Gafitido	2,194
Sakovotido	2,128

City	Population
Woka'othido	2,086
Bihawido	2,056
Vuka'okido	2,028
Mirimido	1,944
Thakakido	1,928
Pibido	1,842
Pulibido	1,722
Fukatido	1,690
Fesetido	1,643
Lurido	1,578





City	Population	City	Population
Bebeta	8,100	Namido	1,270
Eb'Sarido	4,000	Tarido	1,240
Shaggar	3,200	Pevido	1,178
L'ka'ido	2,047	Luvido	1,167
Kapunido	1,991	Hufido	1,135
Wilido	1,942	Nutapido	1,029
Murewotido	1,935	Pothido	998
Poka'ido	1,703	Thonesidu	896
Wahufido	1,573	Nanopidu	826
Ka'ibavugogido	1,321	Humahidu	632





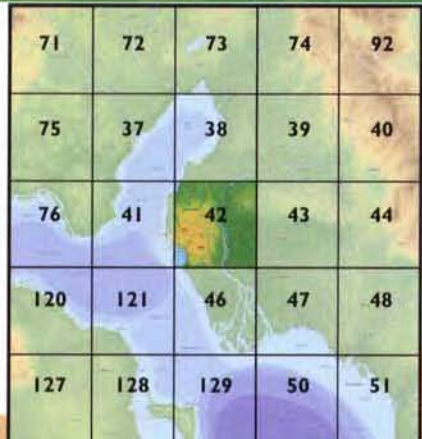
26	71	72	73	74
31	75	37	38	39
36	76	41	42	43
119	120	121	46	47
126	127	128	129	50

City	Population
Bet Urala	53,300
Shrogga-Pravaaz	5,500
Nizmish	2,075
Wigido	1,709
Memidu	796
Inden	767
Patidu	756
Wokidu	695
Wothidu	604
Suka'idu	585

Redidu	561
City	Population
Gatidu	428
Premoladen	306



City .....	Population	City .....	Population
Douathanorian .....	18,000	Rasido .....	1,882
Birirelido .....	6,300	Bilido .....	1,722
Thofido .....	2,831	Weka'ido .....	1,667
Bedibido .....	2,759	Bugido .....	1,657
Hibido .....	2,703	Namido .....	1,639
Gaka'ivido .....	2,300	Panobido .....	1,614
Rotidido .....	2,253	Bedido .....	1,568
Setido .....	2,168	Fihamido .....	1,540
Nugido .....	1,979	Rapido .....	1,529
Gadido .....	1,886	Felido .....	1,304



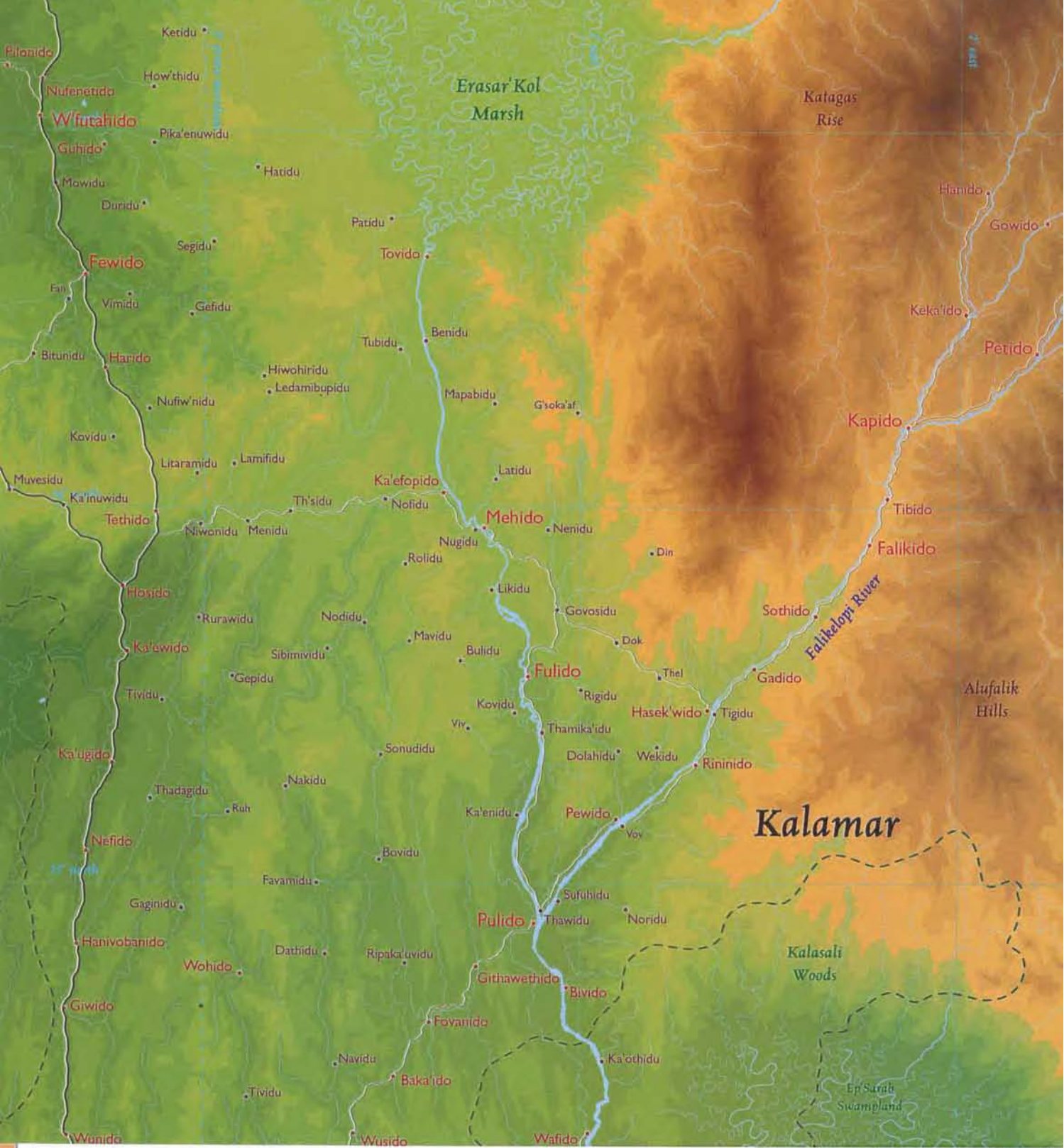


# Kalamar

## Paliba Woods

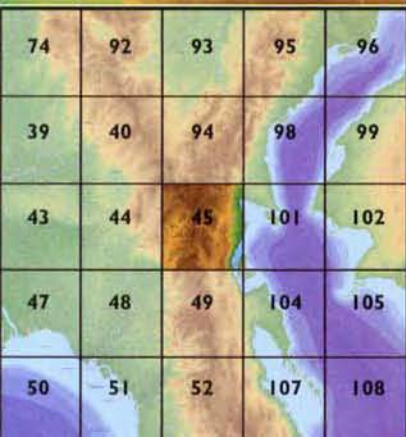
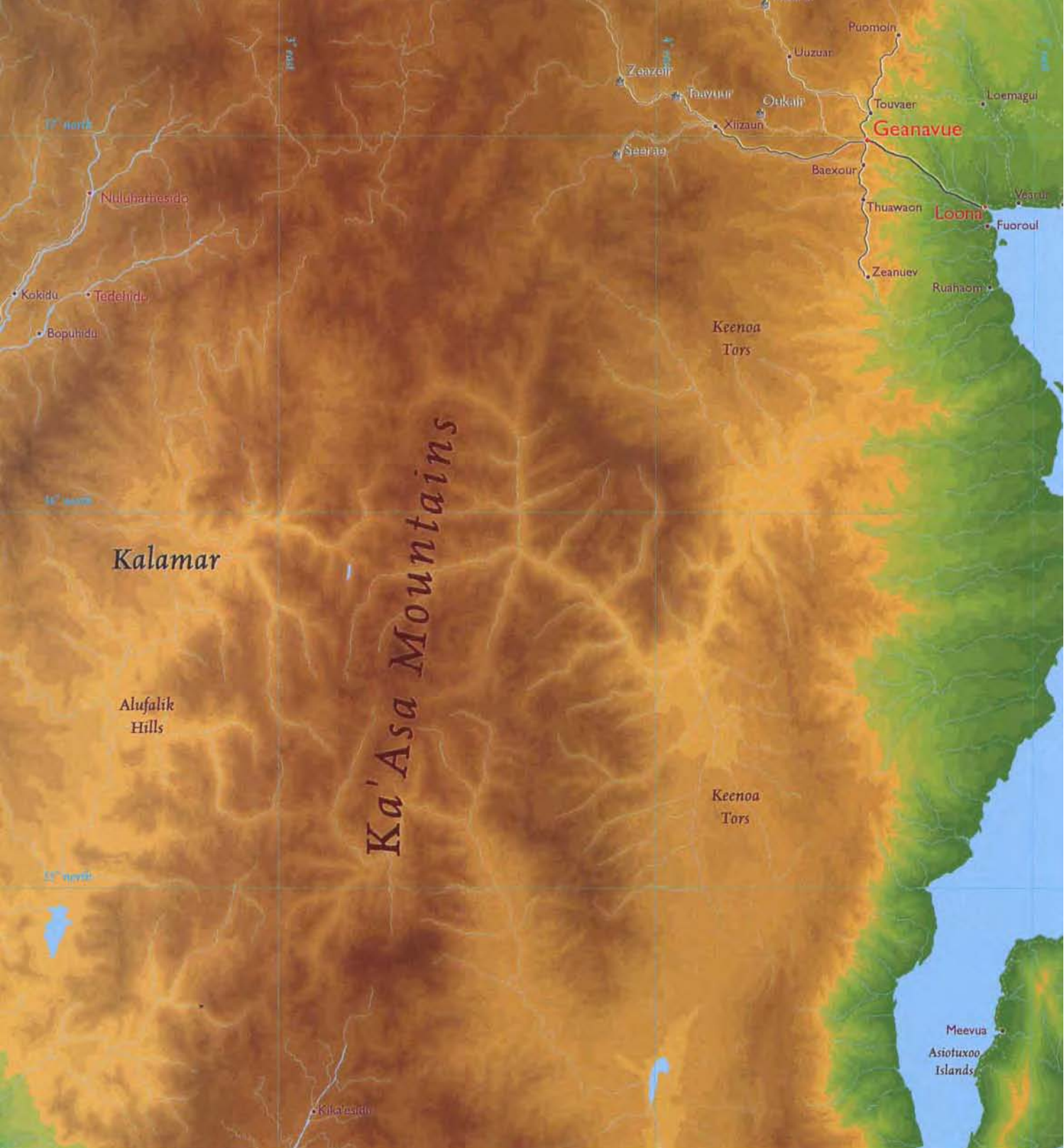
72	73	74	92	93
37	38	39	40	94
41	42	43	44	45
121	46	47	48	49
128	129	50	51	52

City	Population	City	Population
Segeleta	10,227	Wipevedido	1,863
Lidereta	7,700	Lawasudido	1,766
Thapido	2,417	Makido	1,718
Pufebothido	2,355	Rawido	1,659
Divido	2,317	Pothamido	1,623
Tigakido	2,237	Ninasido	1,580
Polathido	2,144	Sisodido	1,481
Sonolawido	2,049	S'kido	1,333
Rupido	1,913	Vubido	1,326
Letido	1,888	N'mido	1,315



City	Population	City	Population
Falikido	4,800	Hanido	1,893
Pulido	2,616	Harido	1,886
Fewido	2,413	Ka'ugido	1,777
W'futahido	2,388	Sothido	1,727
Mehido	2,303	Keka'ido	1,701
Fulido	2,283	Giwido	1,599
Kapido	2,081	Hosido	1,577
Petido	2,014	Pilonido	1,555
Fovanido	1,965	Nufenetido	1,420
Rininido	1,946	Tovido	1,407

73	74	92	93	95
38	39	40	94	98
42	43	44	45	101
46	47	48	49	104
129	50	51	52	107



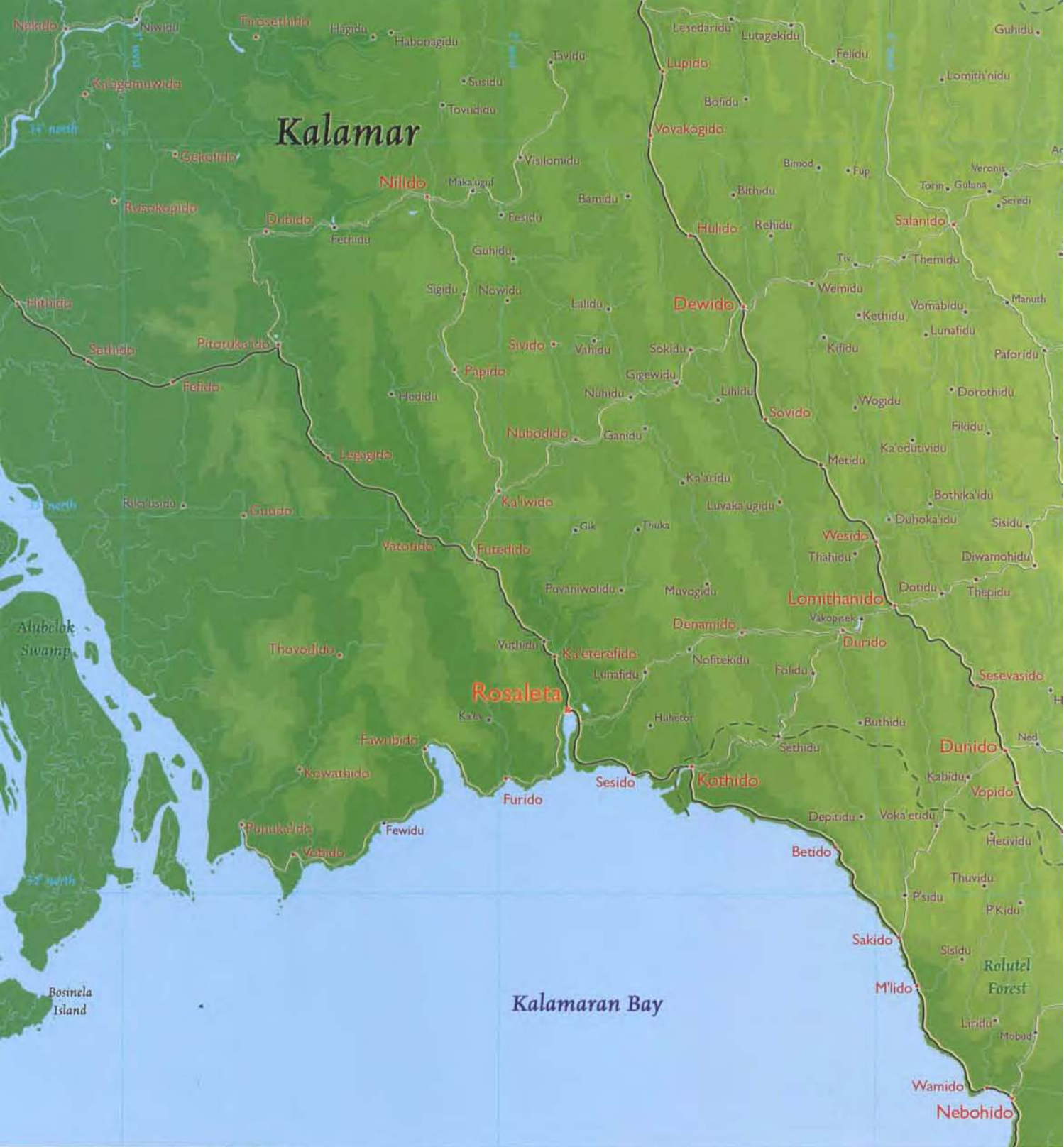
City	Population	City	Population
Geanavue	.8,400	Thuarwaon	.626
Loona	.2,200	Loemgui	.567
Nuluhathesido	.1,696	Zearnuev	.552
Tedehido	.1,041	Touvzaer	.551
Kika'esidu	.864	Puomoin	.481
Bopuhidu	.842	Baexour	.467
Kokidu	.788	Uuzzuar	.466
Xiizkaun	.769	Fuolrou	.444
Vearur	.744	Meevvua	.430
Ruahaom	.682		



City	Population
Sobeteta	56,300
Bugido	2,667
Titido	2,318
Rohedido	2,118
Kesakido	1,968
Sethudido	1,876
Fufido	1,766
Lehido	1,635
L'vudukido	1,563
Munelido	1,503

City	Population
Vuramathatido	1,484
W'wido	1,461
Girudothido	1,357
Nahido	1,325
Gohadido	1,304
Mudifido	1,301
Rethido	1,211
Rilefido	1,193
Tovido	1,186
Ka'ohido	1,105

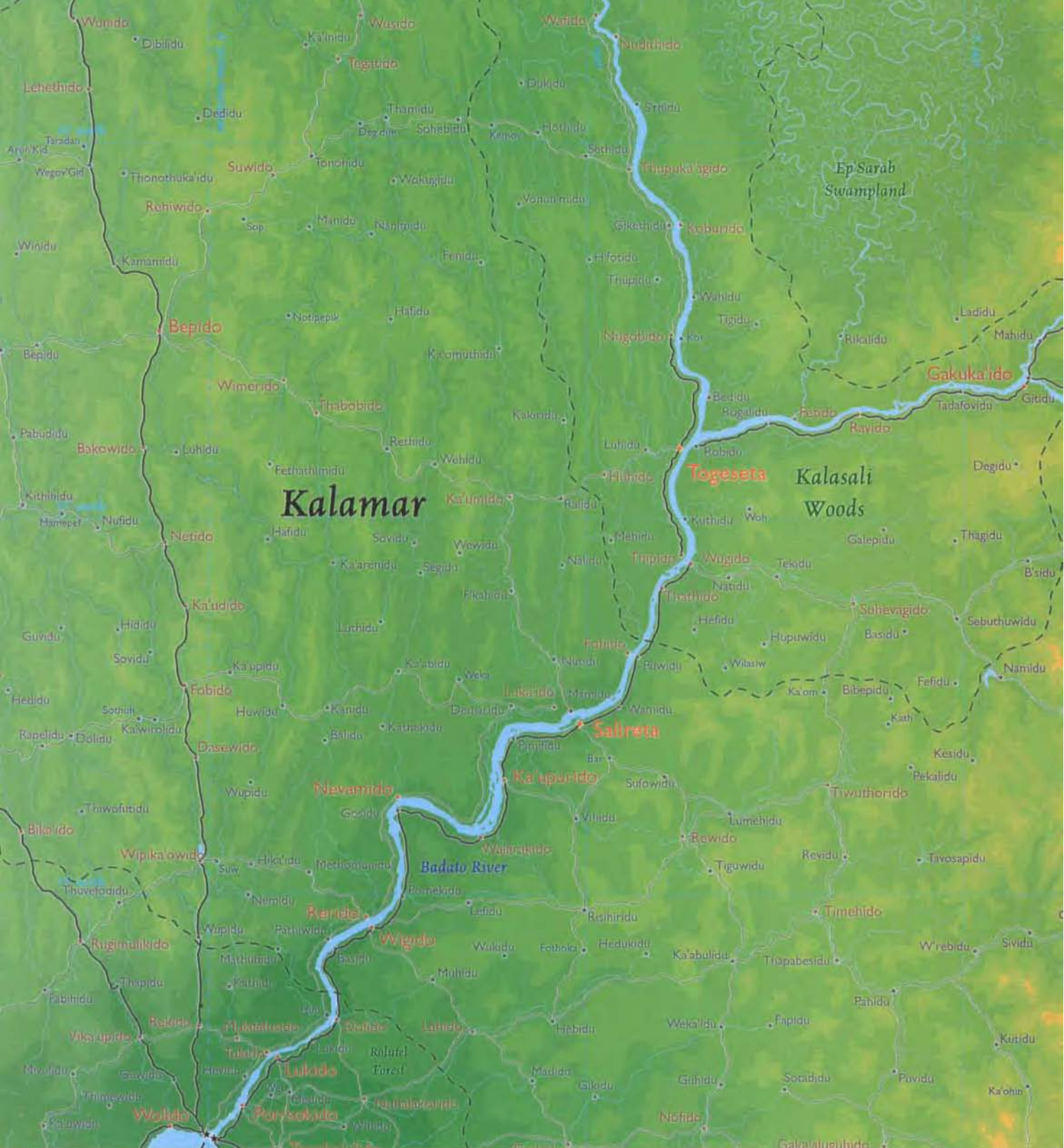




37	38	39	40	94
41	42	43	44	45
121	46	47	48	49
128	129	50	51	52
136	137	53	54	55

City	Population	City	Population
Rosaleta	14,800	Nekido	1,921
Nilido	2,296	Vatotido	1,849
Durido	2,165	M'lido	1,818
Dewido	2,121	Hithido	1,808
Nebohido	2,104	Vovakogido	1,803
Dunido	2,031	Vobido	1,769
Kothido	2,019	Nubodido	1,755
Lomithanido	2,018	Betido	1,749
Punuka'ido	1,998	Wesido	1,715
Tirosethido	1,946	Gekofido	1,701

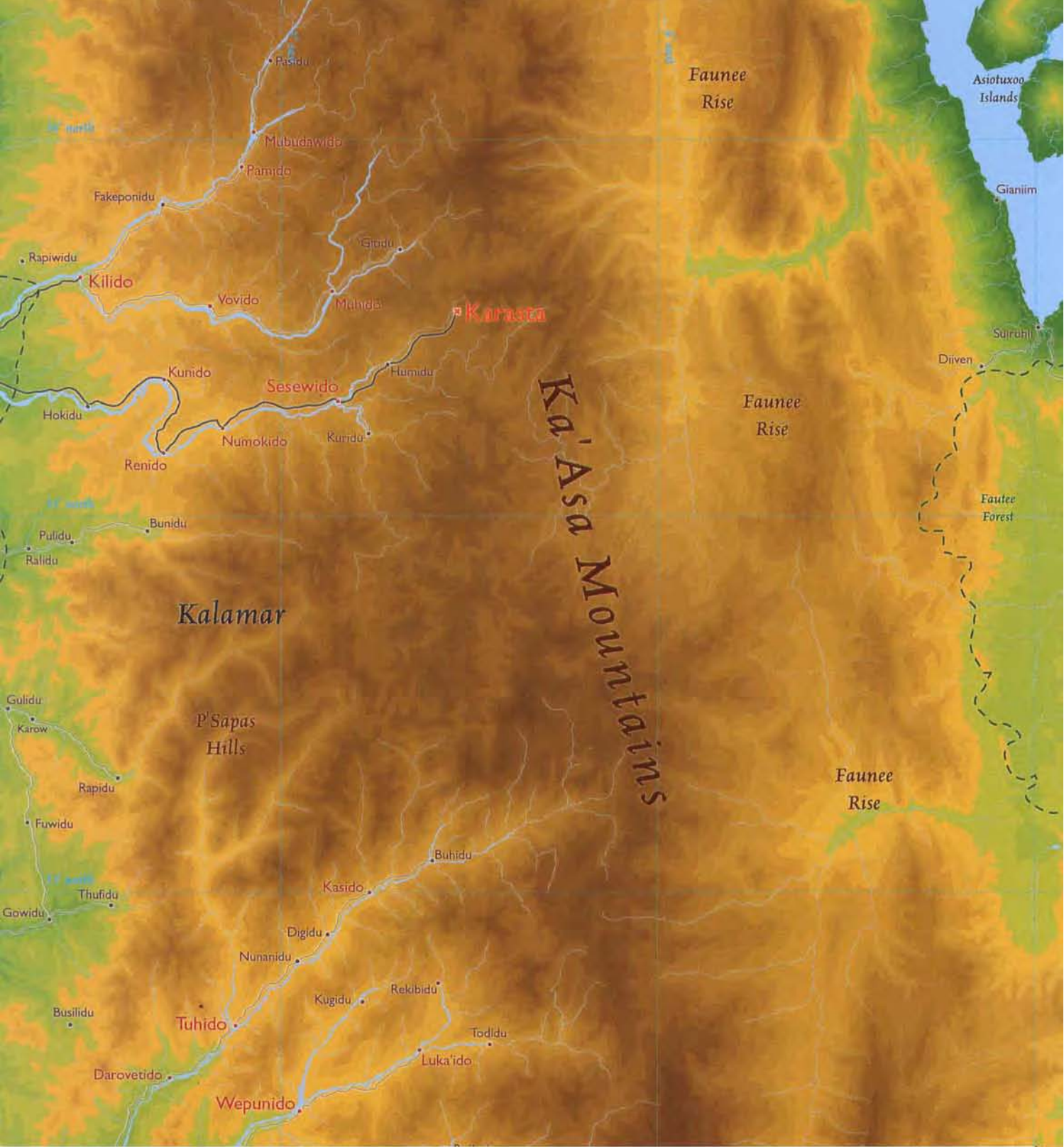




City	Population
Salireta	9,600
Togeseta	7,200
Wugido	2,773
Nevamido	2,461
Pon'sokido	2,405
Gakuka'ido	2,318
Bepido	2,263
Wolido	2,242
Lukido	2,191
Ka'upurido	2,119


City	Population
Rerido	2,103
Suhevagido	1,964
Tukido	1,939
Dofido	1,924
Lahido	1,864
Walarakido	1,853
Bika'ido	1,846
Luka'ido	1,792
Wugido	1,777
Thabobido	1,692

38	39	40	94	98
42	43	44	45	101
46	47	48	49	104
129	50	51	52	107
137	53	54	55	110



39	40	94	98	99
43	44	45	101	102
47	48	49	104	105
50	51	52	107	108
53	54	55	110	111

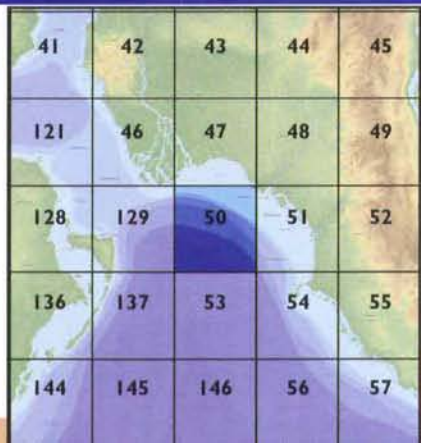
City	Population	City	Population
Karasta	25,000	Kasido	1,230
Wepunido	2,265	Luka'ido	1,230
Kilido	2,134	Kunido	1,187
Sesewido	2,110	Numokido	1,171
Tuhido	2,025	Renido	1,122
Muhido	1,679	Vovido	981
Mubudawido	1,659	Busilidu	865
Darovetido	1,508	Bunidu	785
Pamido	1,447	Pasidu	763
Varido	1,370	Fuwidu	682



# Kalamaran Sea

City .....Population  
 Kodido .....1,216

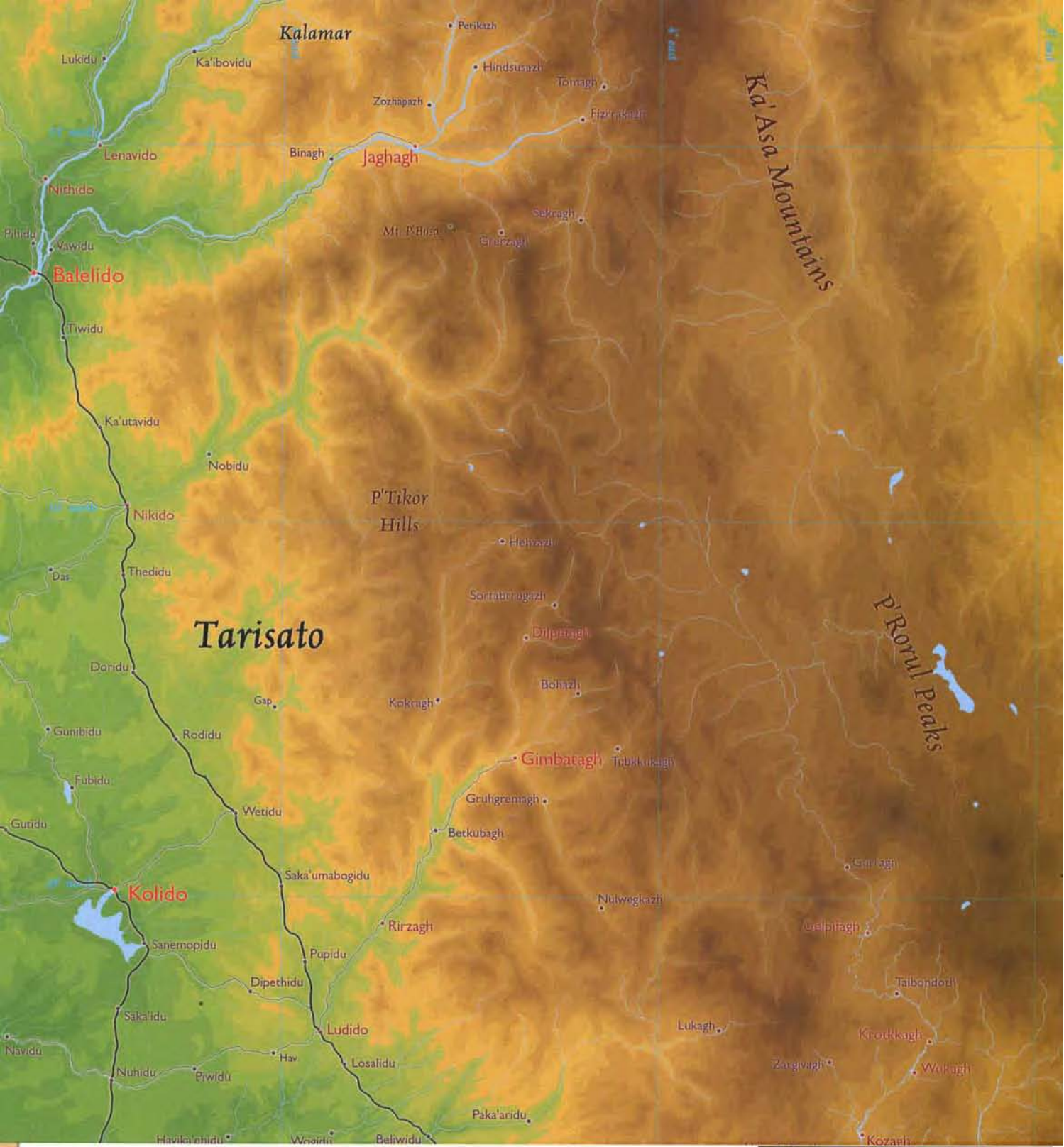
City .....Population





42	43	44	45	101
46	47	48	49	104
129	50	51	52	107
137	53	54	55	110
145	146	56	57	58

City	Population	City	Population
Bet Kalamar	310,000	Tumufido	1,777
Oloseta	26,200	Wirido	1,738
Tasoka'ulido	2,612	Kuvido	1,718
Ruwido	2,404	Rilido	1,717
Rogido	2,209	Sika'ido	1,633
Thimido	2,164	Merido	1,587
Polido	1,941	Vevusido	1,569
Mothisefido	1,913	Livowido	1,497
Hudepido	1,856	Gobido	1,456
Naka'akido	1,825	Sowido	1,454



City	Population
Balelido	6,400
Kolido	5,600
Gimbatagh	3,500
Jaghagh	2,626
Lenavido	1,849
Rirzagh	1,802
Krotkkagh	1,390
Gelpifagh	1,215
Ludido	1,145
Nithido	1,033

City	Population
Nikido	1,020
Dilpetagh	1,011
Wukagh	1,006
Thedidu	886
Ka'utavidu	881
Sekragh	881
Tiwidu	838
Talbonddoth	811
Kokragh	747
Doridu	740

43	44	45	101	102
47	48	49	104	105
50	51	52	107	108
53	54	55	110	111
146	56	57	58	113

3° west

2° west

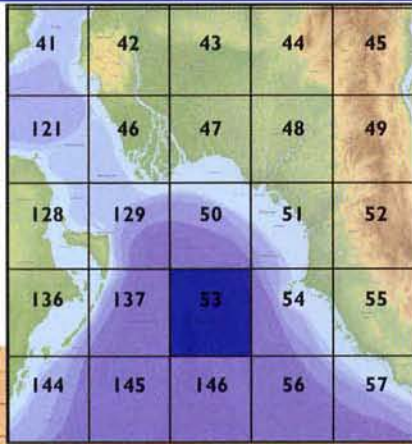
1° west

28° north

27° north

26° north

# Kalamaran Sea



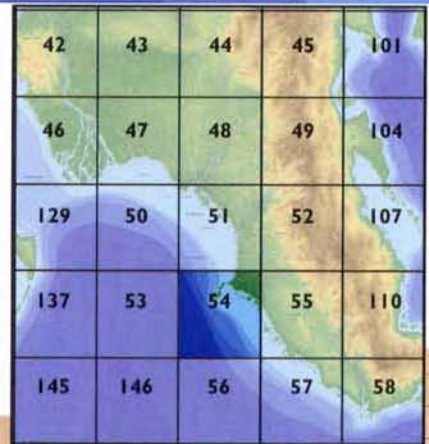
City .....	Population	City .....	Population



*Kalamaran Sea*

City	Population
Pagalido	4,700
Nerido	1,093
Topitumidu	823
Wunidu	741
Ka'egelidu	701
Viridu	632
Thinidu	467
Maridu	461
Thuvonidu	450
Wathidu	416

City	Population
Tasidu	404






## Obakasek Jungle

43	44	45	101	102
47	48	49	104	105
50	51	52	107	108
53	54	55	110	111
146	56	57	58	113

City	Population
Barullagh	7,900
Kabakosikido	4,400
Gogido	3,200
Kozagh	1,775
Bumritagh	1,369
Kumkhumagh	1,077
Thubugido	967
Saka'ido	924
Sivido	911
Watharusidu	866

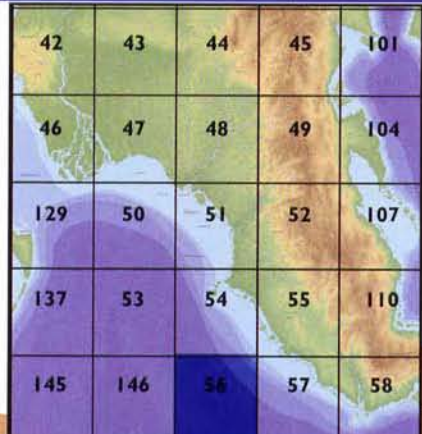
City	Population
Puthidu	849
Tadidu	821
Hivkusagh	732
Veggzikrilibagh	708
Timusidu	677
Beliwido	563
Nuka'idu	500
Wogidu	470
Suwuvidu	458
Havika'ehidu	447





# Kalamaran Sea

City .....	Population	City .....	Population







City .....	Population	City .....	Population

44	45	101	102	103
48	49	104	105	106
51	52	107	108	109
54	55	110	111	112
56	57	58	113	114



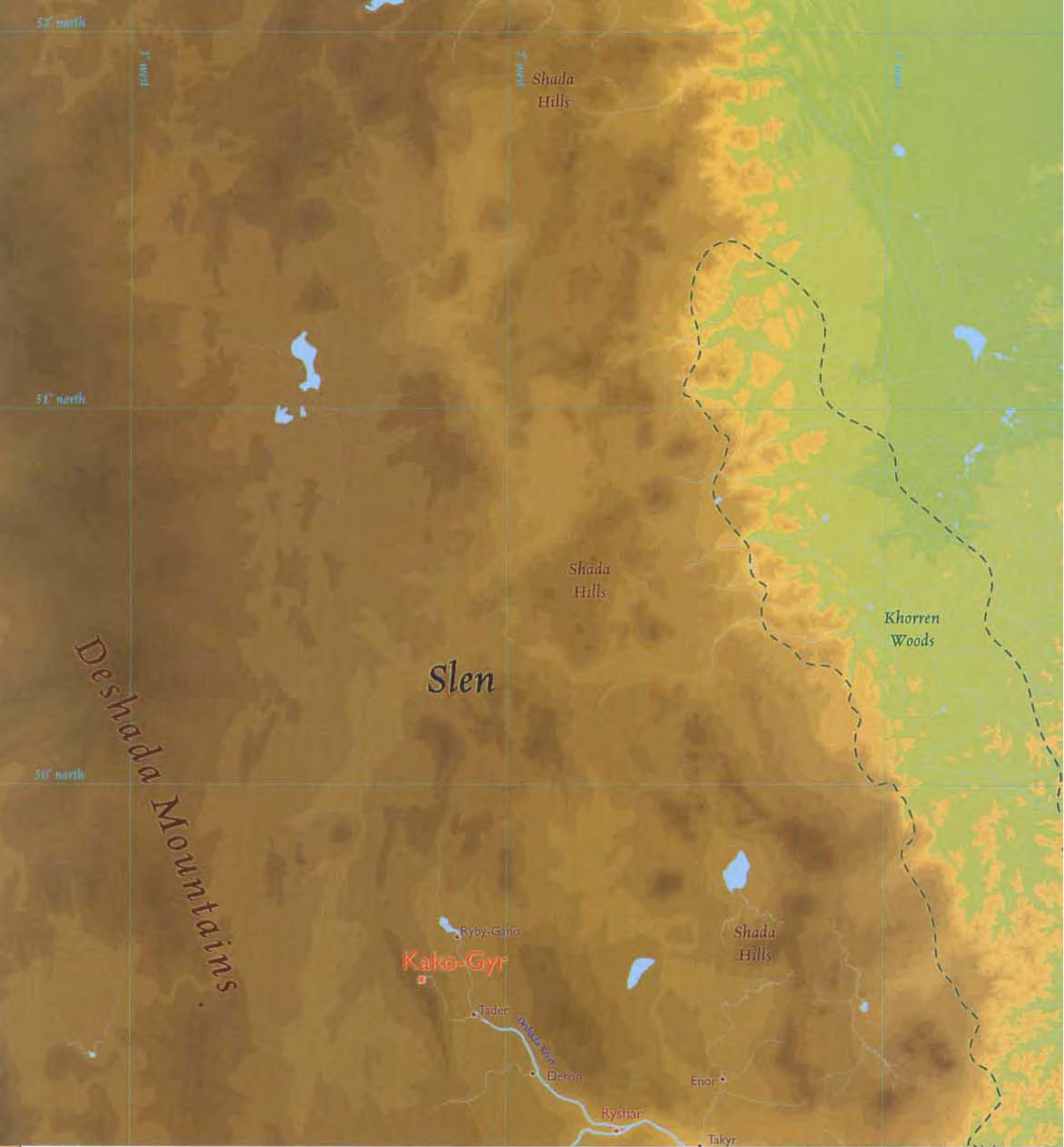


City .....Population

City .....Population

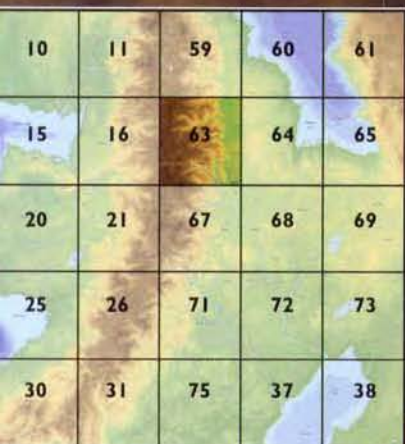
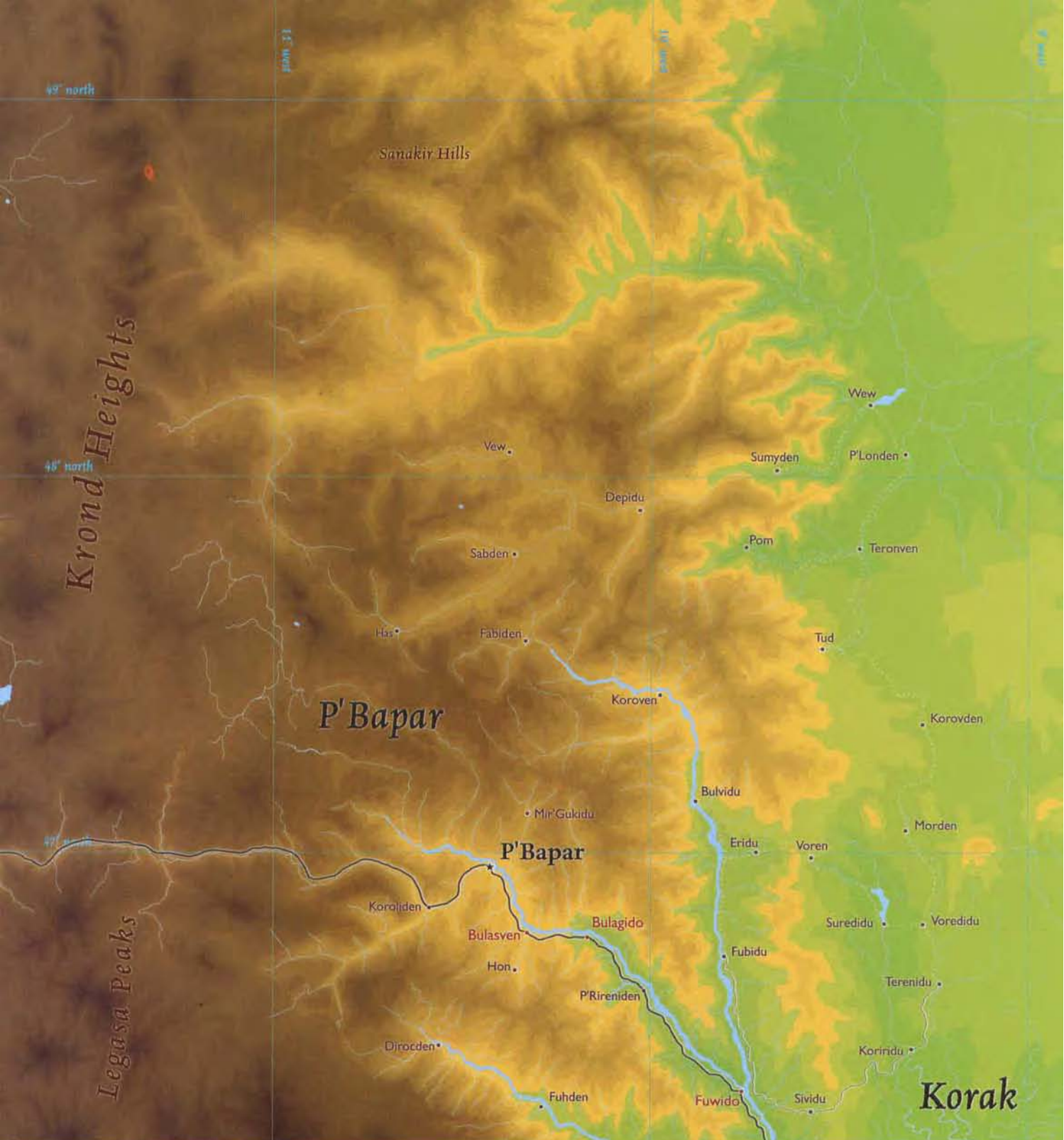
11	59	60	61	62
16	63	64	65	66
21	67	68	69	70
26	71	72	73	74
31	75	37	38	39





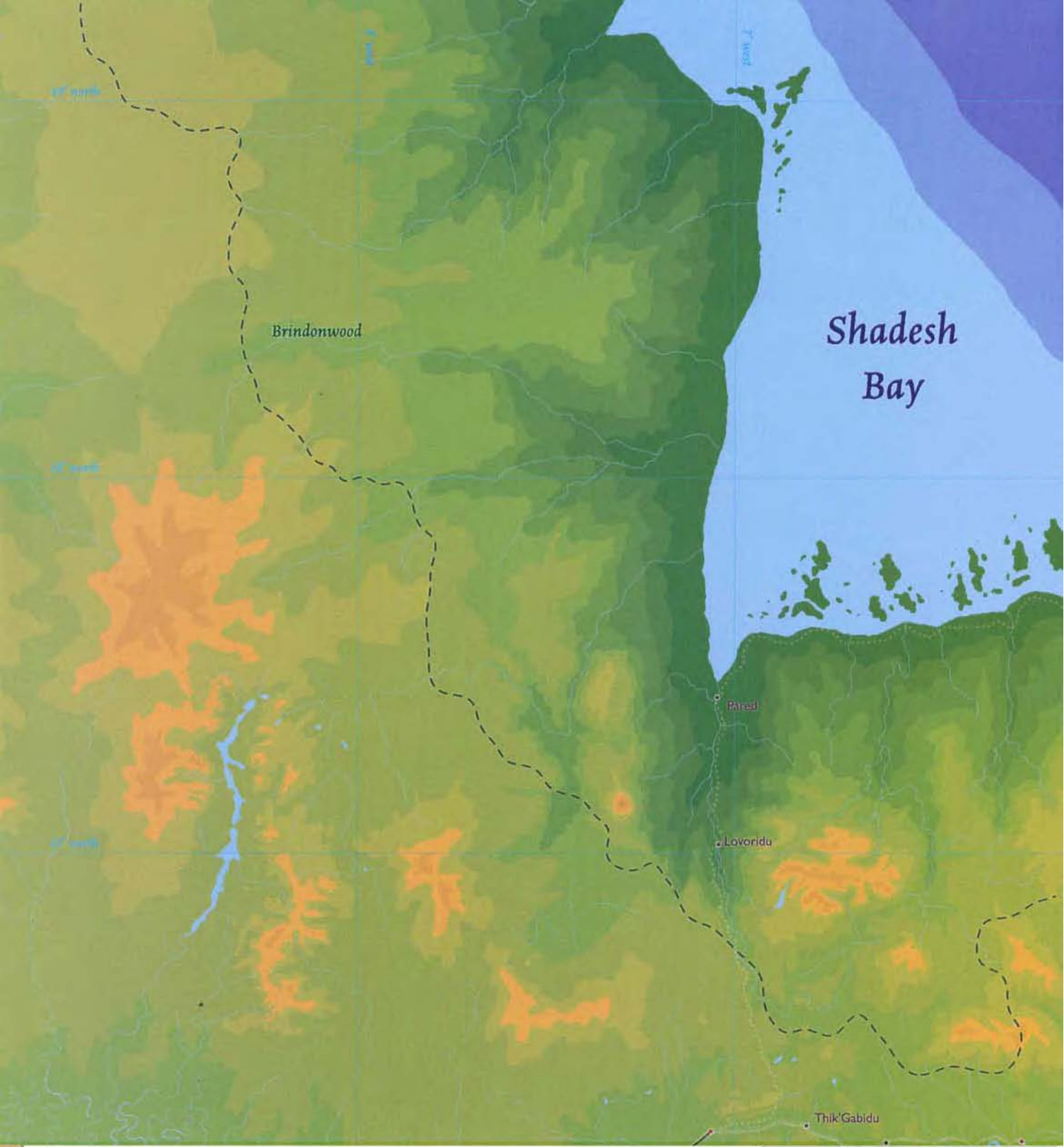
City .....	Population	City .....	Population
Kako-Gyr .....	19,900		
Ryby-Gano .....	.604		
Tader .....	.522		

60	61	62	77	78
64	65	66	82	83
68	69	70	87	88
72	73	74	92	93
37	38	39	40	94



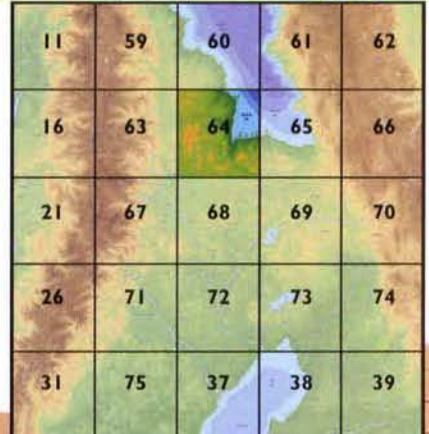
City .....	Population	City .....	Population
P'Bapar .....	73,100	Wew .....	696
Fuwido .....	1,863	Dirociden .....	690
Bulasven .....	1,407	Voren .....	648
Bulagido .....	1,104	Vew .....	609
P'Rirenidu .....	874	Fabiden .....	600
Mir'Gukidu .....	870	Koriridu .....	594
Voredidu .....	841	Fubidu .....	553
Koroliden .....	729	Koroven .....	552
Teronven .....	725	Suredidu .....	547
Has .....	720	Depidu .....	528

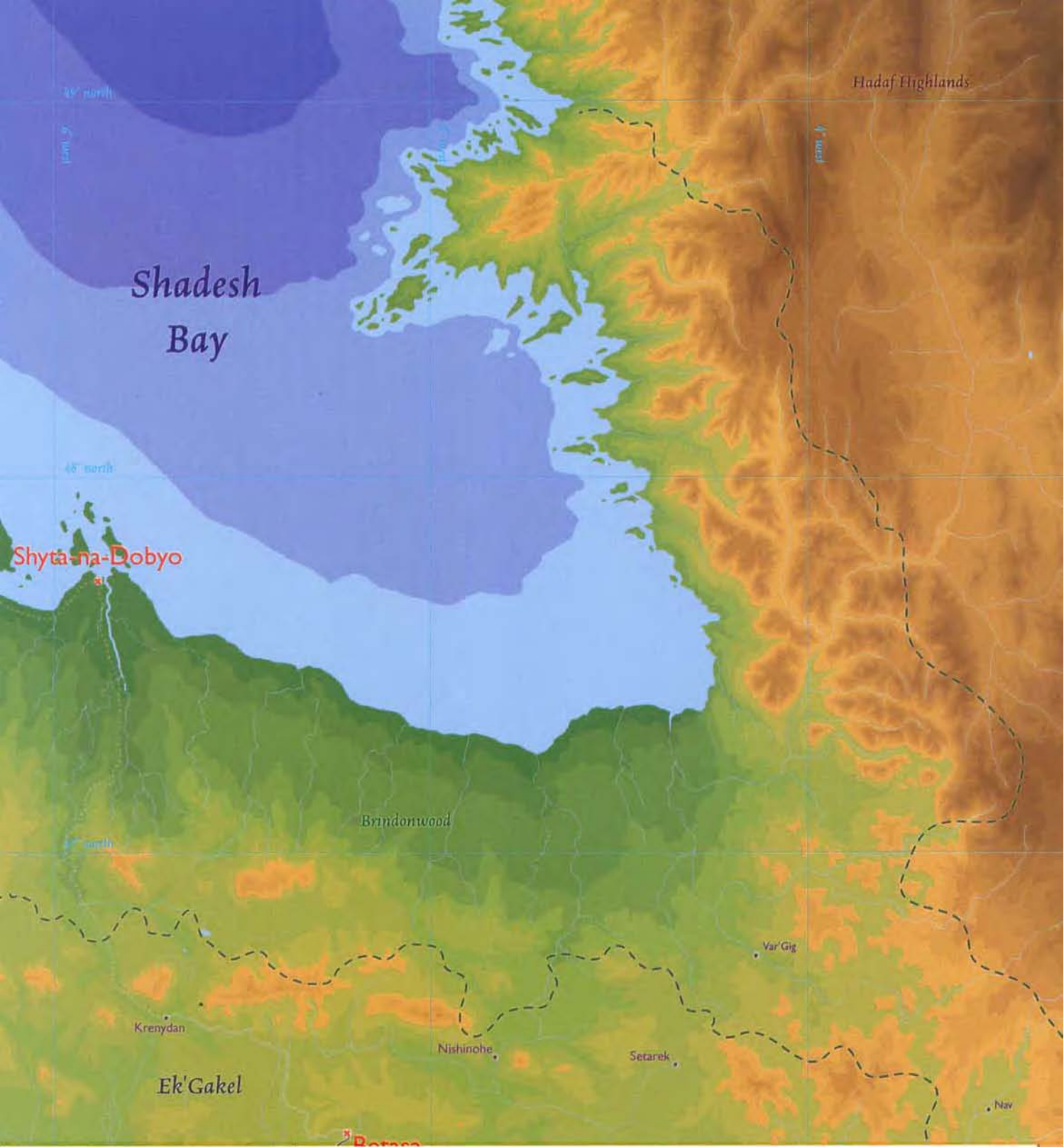




City .....	Population
Thik'Gabidu .....	.644
Lovoridu .....	.442
Pared .....	.342

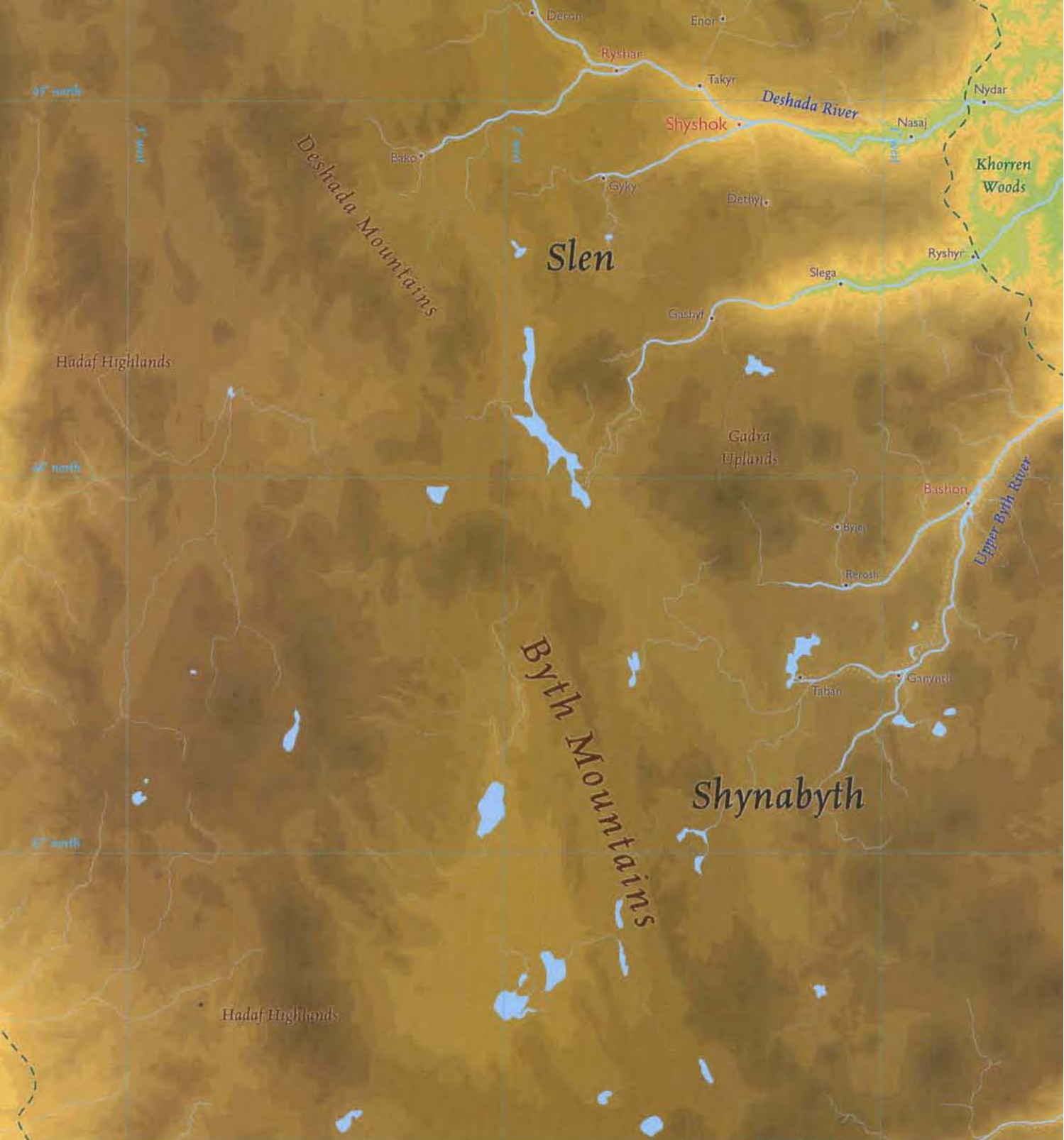
City .....





59	60	61	62	77
63	64	65	66	82
67	68	69	70	87
71	72	73	74	92
75	37	38	39	40

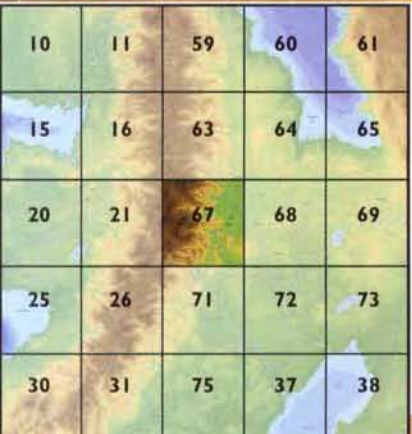
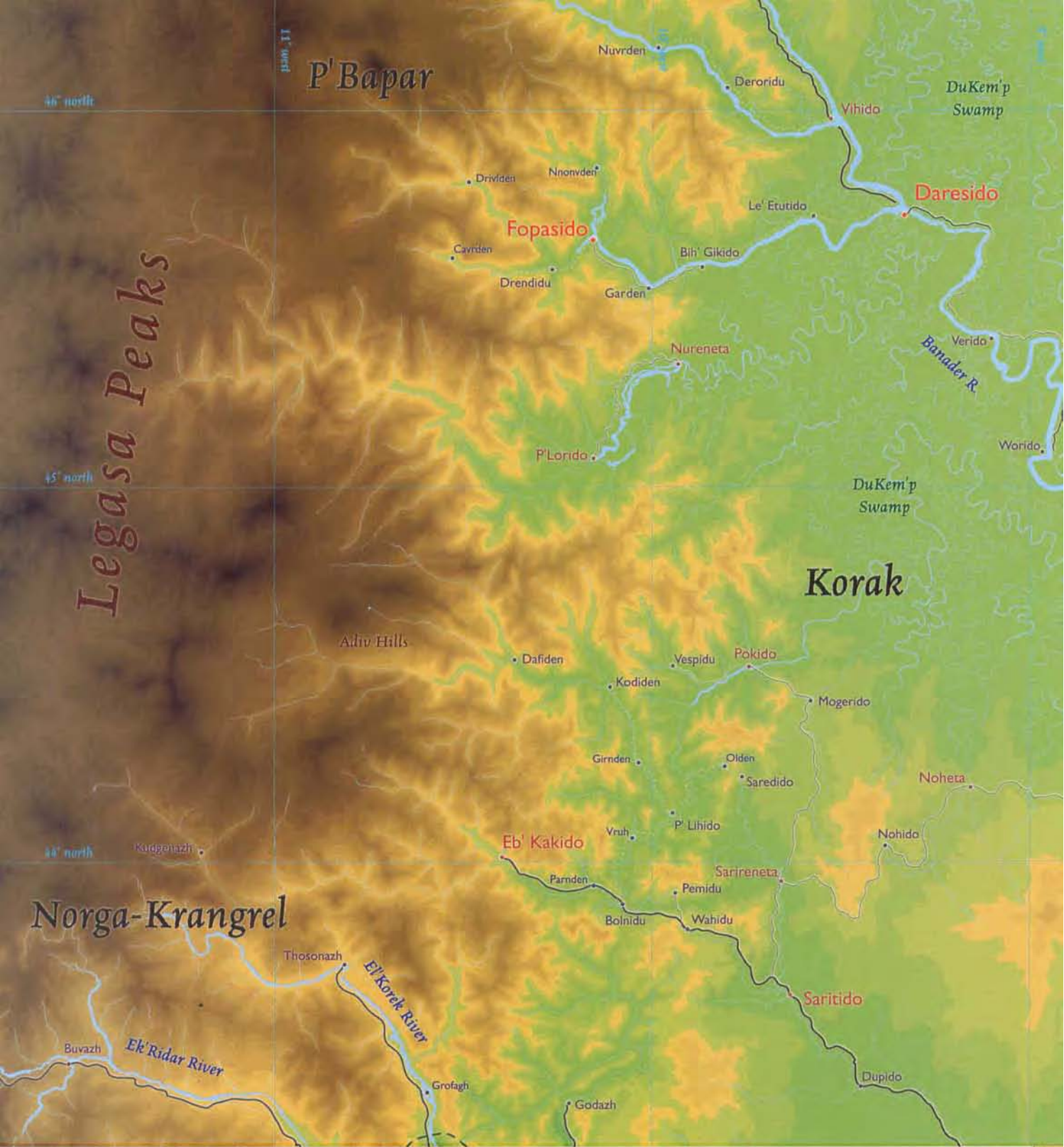
City .....	Population	City .....	Population
Shyta-na-Dobyo .....	17,510		
Setarek .....	780		
Nishinohe .....	572		
Krenydan .....	560		
Nav .....	374		
Var'Gig .....	245		



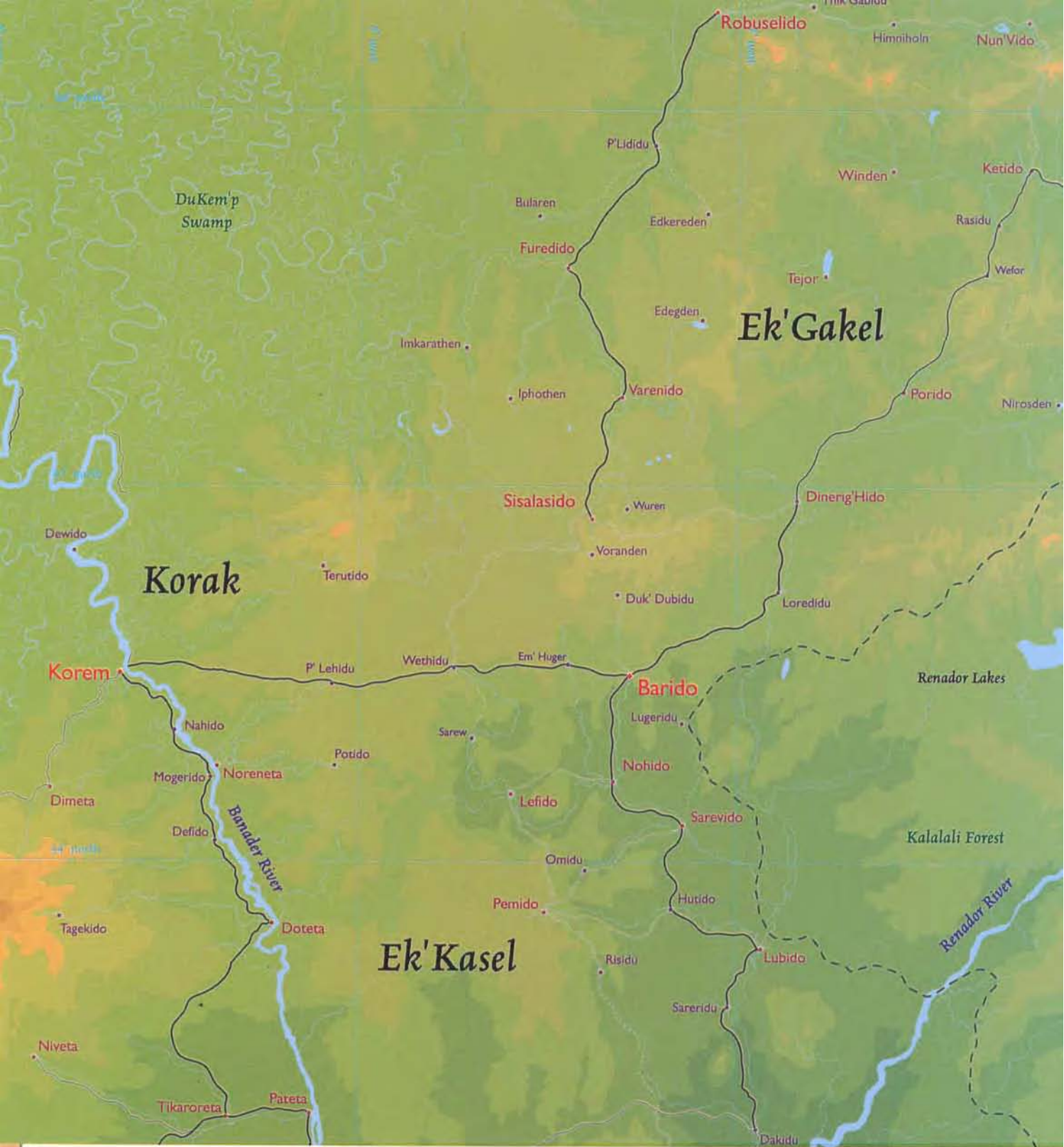
City .....	Population
Shyshok .....	2,156
Ryshar .....	1,944
Bashon .....	1,112
Ganynth .....	794
Ryshyr .....	762
Gashyf .....	686
Deron .....	679
Bako .....	594
Taban .....	582
Nydar .....	577

City .....	Population
Nasaj .....	499
Gyky .....	491
Enor .....	479
Slega .....	473
Dethyj .....	409
Takyr .....	403
Rerosh .....	351
Byje .....	335

60	61	62	77	78
64	65	66	82	83
68	69	70	87	88
72	73	74	92	93
37	38	39	40	94



City	Population	City	Population
Daresido	6,300	P'Lorido	1,049
Fopasido	6,100	Vespidu	882
Eb'Kakido	4,600	Dupido	858
Saritido	3,500	Saredido	788
Noheta	1,758	Verido	772
Sarireneta	1,653	Kodiden	756
Vihido	1,645	Worido	720
Nureneta	1,535	Deroridu	666
Nohido	1,485	Bolnidu	665
Pokido	1,081	P'Lihido	644



City	Population
Korem	10,400
Barido	5,300
Sislasido	3,700
Robuselido	3,000
Dimeta	1,935
Sarevido	1,860
Lubido	1,781
Noreneta	1,706
Pateta	1,701
Porido	1,696

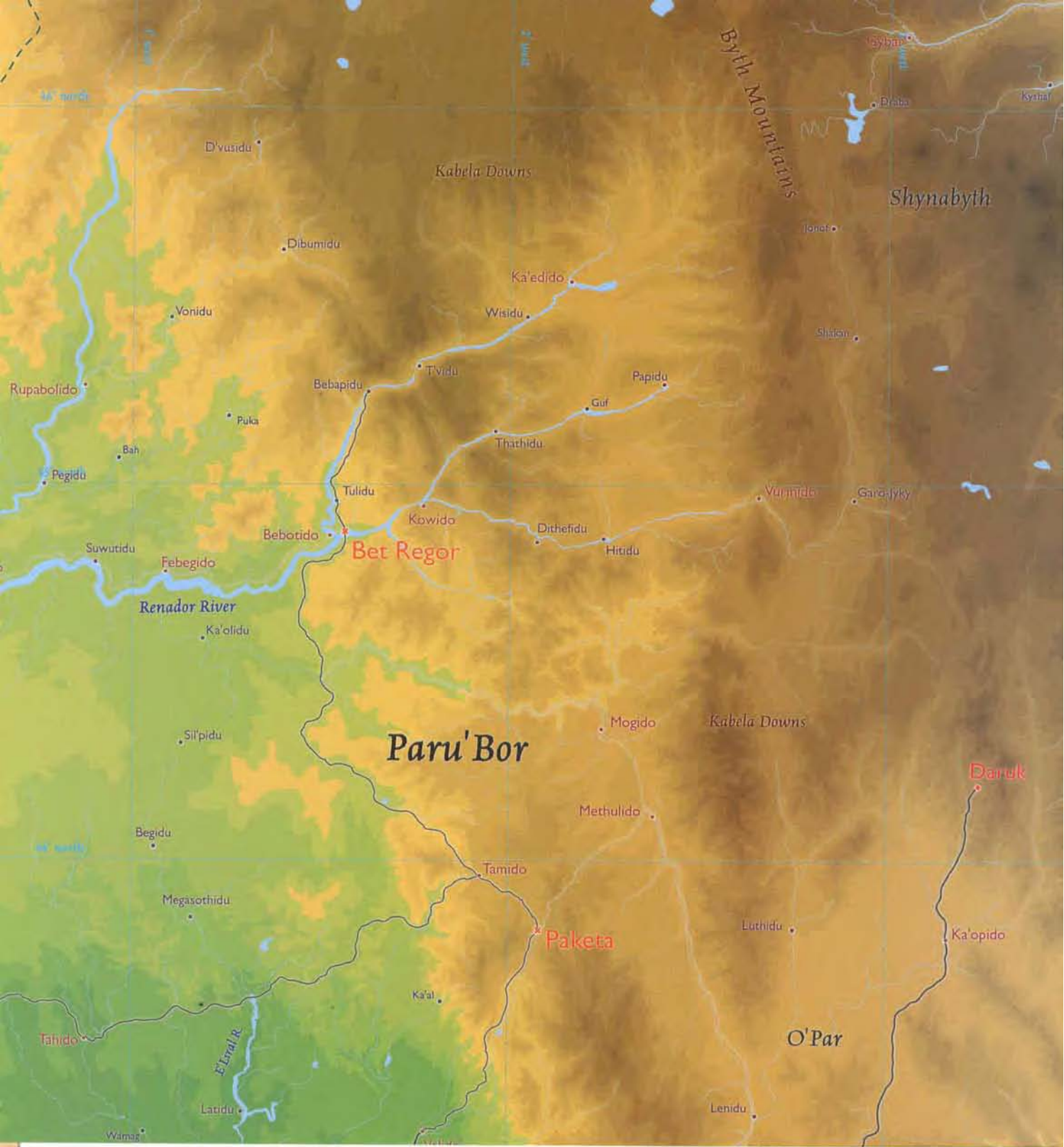
City	Population
Nun'Vido	1,693
Pemido	1,690
Varenido	1,662
Lefido	1,637
Tejor	1,617
Niveta	1,603
Ketido	1,596
Tikaroreta	1,543
Doteta	1,523
Furedido	1,332

11	59	60	61	62
16	63	64	65	66
21	67	68	69	70
26	71	72	73	74
31	75	37	38	39



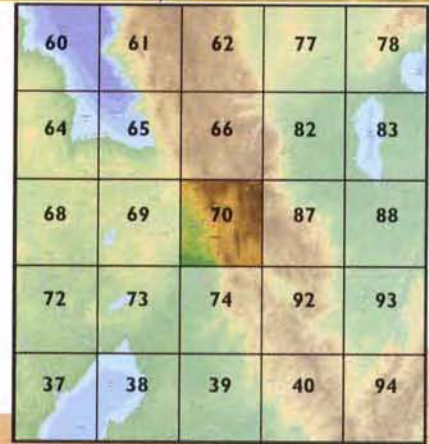
59	60	61	62	77
63	64	65	66	82
67	68	69	70	87
71	72	73	74	92
75	37	38	39	40

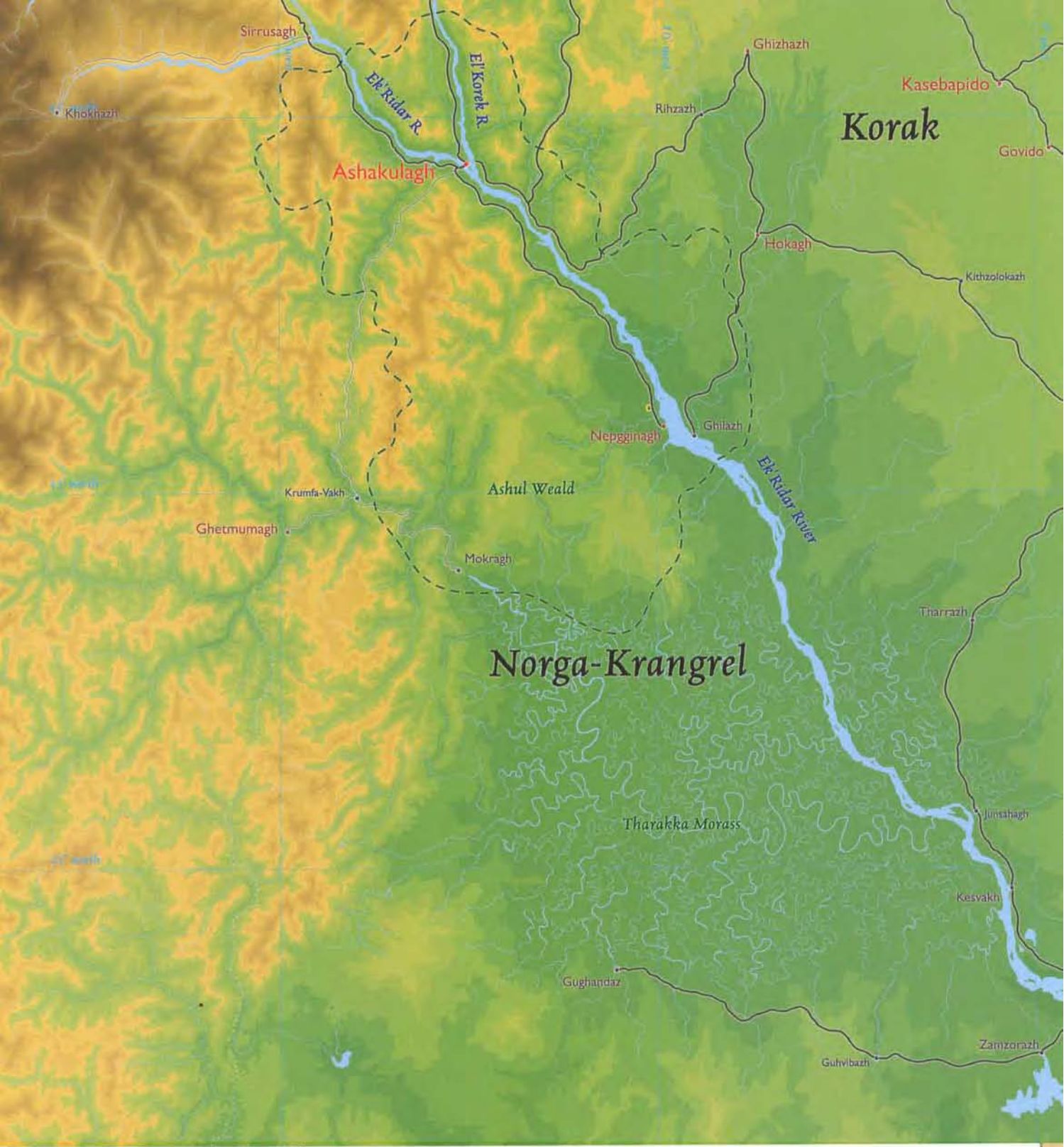
City	Population	City	Population
Betasa	13,970	Ruvido	1,819
Cilorealon	9,900	Dakido	1,785
Koreta	7,800	Nilido	1,735
Kalaleta	7,200	Dewido	1,668
Ka'uvavido	2,002	Husido	1,632
Thavathido	1,993	Virovelido	1,568
Vosido	1,938	Gomahido	1,558
Viwido	1,929	Gehido	1,476
Tesido	1,861	Tilido	1,427
Nuredido	1,860	Wugido	1,355



City	Population
Bet Regor	23,300
Paketa	20,300
Daruk	11,200
Febegido	1,946
Bebotido	1,873
Tamido	1,843
Mogido	1,567
Vurinido	1,526
Rupabolido	1,523
Tahido	1,461

City	Population
Methulido	1,304
Kowido	1,258
Ka'edido	1,233
Ka'opido	1,067
Grybar	957
Wisidu	888
Suwutidu	818
Sil'pidu	790
Pegidu	728
Lenidu	715





15	16	63	64	65
20	21	67	68	69
25	26	71	72	73
30	31	75	37	38
35	36	76	41	42

City	Population
Ashakulagh	6,650
Kasebapido	4,300
Sirrusagh	1,714
Hokagh	1,286
Nepgginagh	1,251
Govido	1,114
Ghetmumagh	1,065
Ghizhazh	679
Ghilazh	523
Gughandaz	498

City	Population
Tharrazh	489
Mokragh	472
Rihzazh	439
Zamzorazh	435
Kesvakh	410
Khokhazh	401
Kithzolokazh	393
Junsahagh	381
Krumfa-Vakh	367
Guhvibazh	357

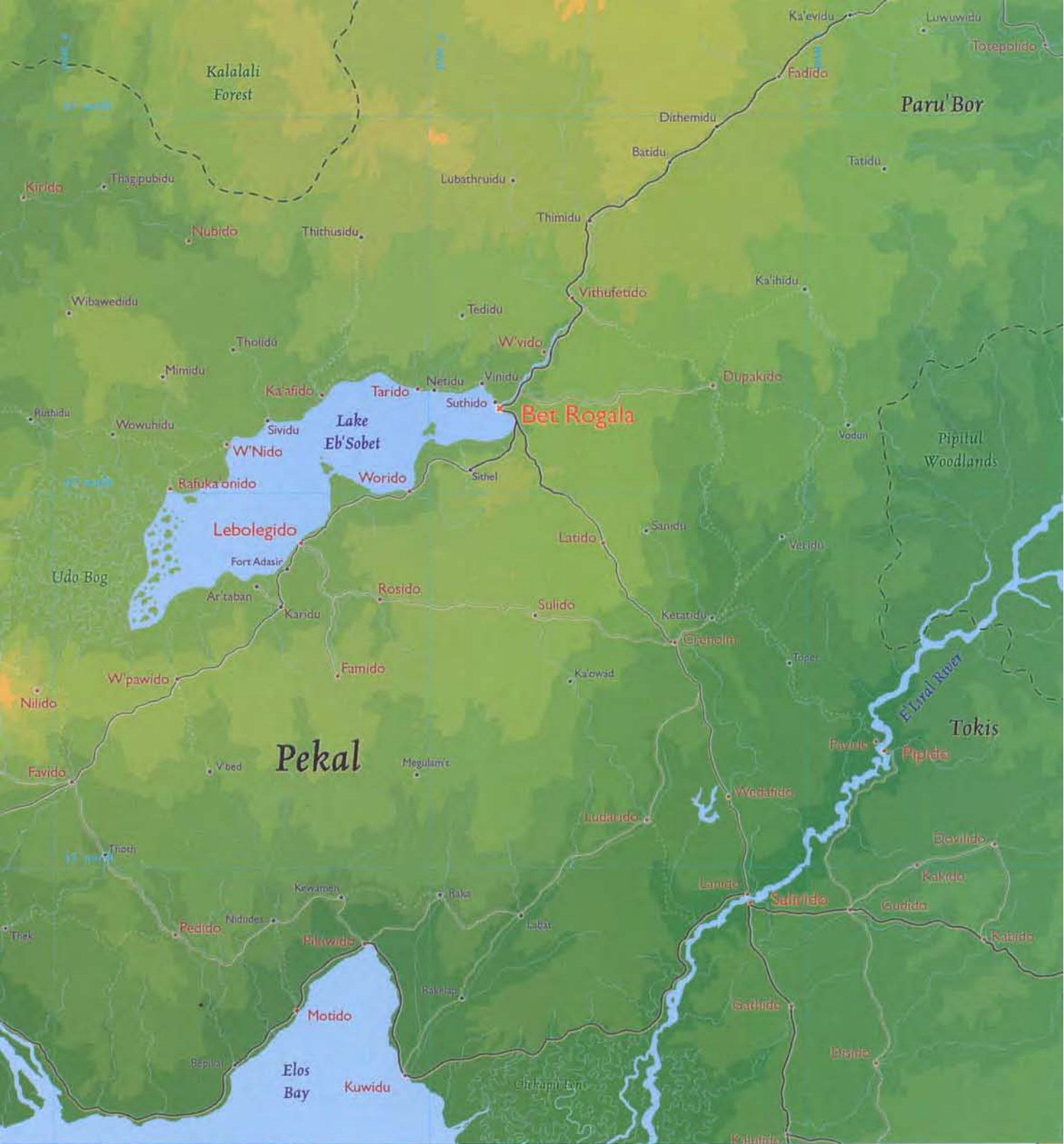




City	Population
Baneta	16,000
Kalokapeta	13,300
Bet Kasel	10,300
Salido	3,600
Fobamido	1,808
Operikido	1,788
Nehosihido	1,550
Nukido	1,539
Mahasido	1,532
Tikahido	1,445

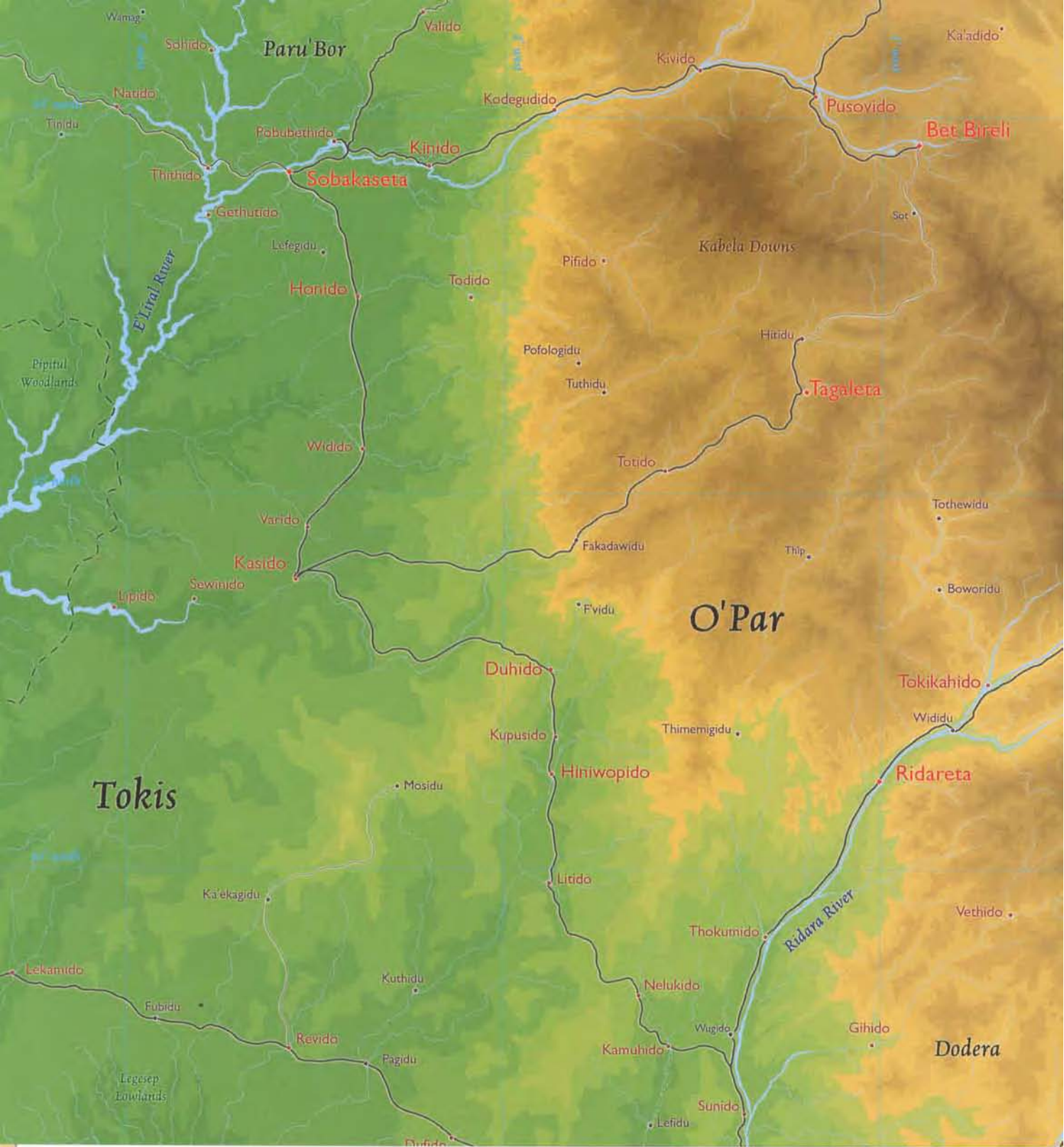
City	Population
B'Fagido	1,393
Gorido	1,333
P'Lewido	1,283
Dethido	1,273
Tutido	1,265
Thetukithido	1,219
Nudopido	1,207
Elvinar	1,176
Fawodido	1,159
P'Lusido	1,020

16	63	64	65	66
21	67	68	69	70
26	71	72	73	74
31	75	37	38	39
36	76	41	42	43



63	64	65	66	82
67	68	69	70	87
71	72	73	74	92
75	37	38	39	40
76	41	42	43	44

City	Population	City	Population
Bet Rogala	20,900	Latido	1,843
Pipido	4,300	W'vido	1,835
Lebolegido	3,518	Wedafido	1,783
Salirido	3,300	Favido	1,770
Famido	1,997	Lanido	1,743
W'pawido	1,954	Totepolido	1,728
Worido	1,904	Vithufetido	1,706
Rosido	1,873	Dupakido	1,694
Sulido	1,863	Crenolm	1,621
Kabido	1,858	Ludarido	1,617



City	Population	City	Population
Bet Bireli	10,600	Honido	2,115
Sobakasetta	9,200	Kivido	1,926
Tagaletta	8,300	Thithido	1,808
Ridareta	7,500	Pifido	1,755
Kasido	4,900	Totido	1,705
Hiniwopido	2,713	Sewinido	1,624
Duhido	2,346	Pobubethido	1,622
Pusovido	2,338	Widido	1,603
Tokikahido	2,332	Natido	1,537
Kinido	2,262	Lipido	1,510

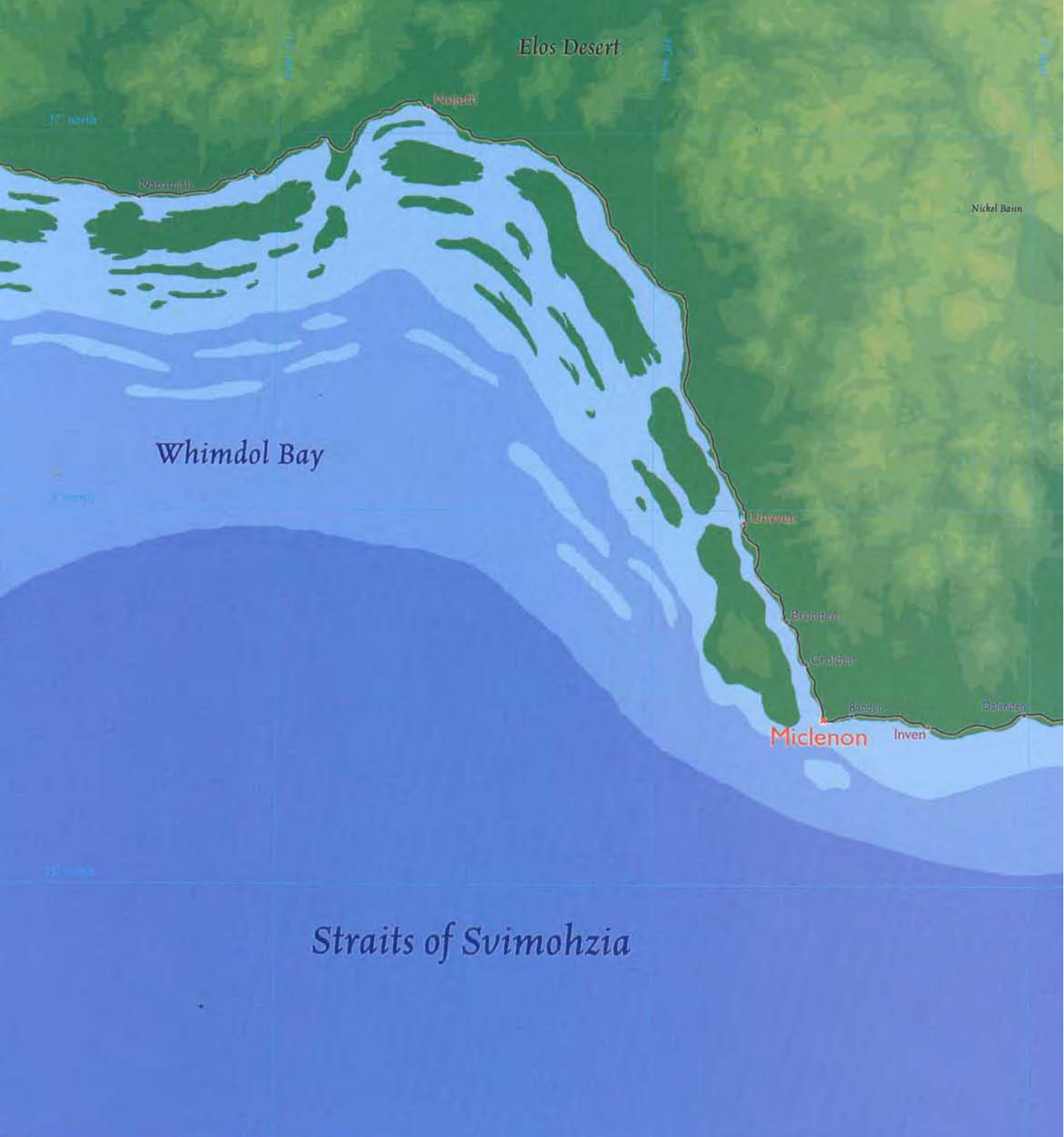
64	65	66	82	83
68	69	70	87	88
72	73	74	92	93
37	38	39	40	94
41	42	43	44	45

# Elos Desert

20	21	67	68	69
25	26	71	72	73
30	31	75	37	38
35	36	76	41	42
118	119	120	121	46

City .....Population  
Ryshak .....386

City .....Population



## Straits of Svimohzia

City	Population	City	Population
Miclenon	15,700		
Unvven	1,513		
Nojeth	1,168		
Inven	952		
Bronden	846		
Crolden	540		
Nabamish	441		
Dalenden	386		
Randen	368		

25	26	71	72	73
30	31	75	37	38
35	36	76	41	42
118	119	120	121	46
125	126	127	128	129



# Torakk

Khorren Woods

61	62	77	78	79
65	66	82	83	84
69	70	87	88	89
73	74	92	93	95
38	39	40	94	98

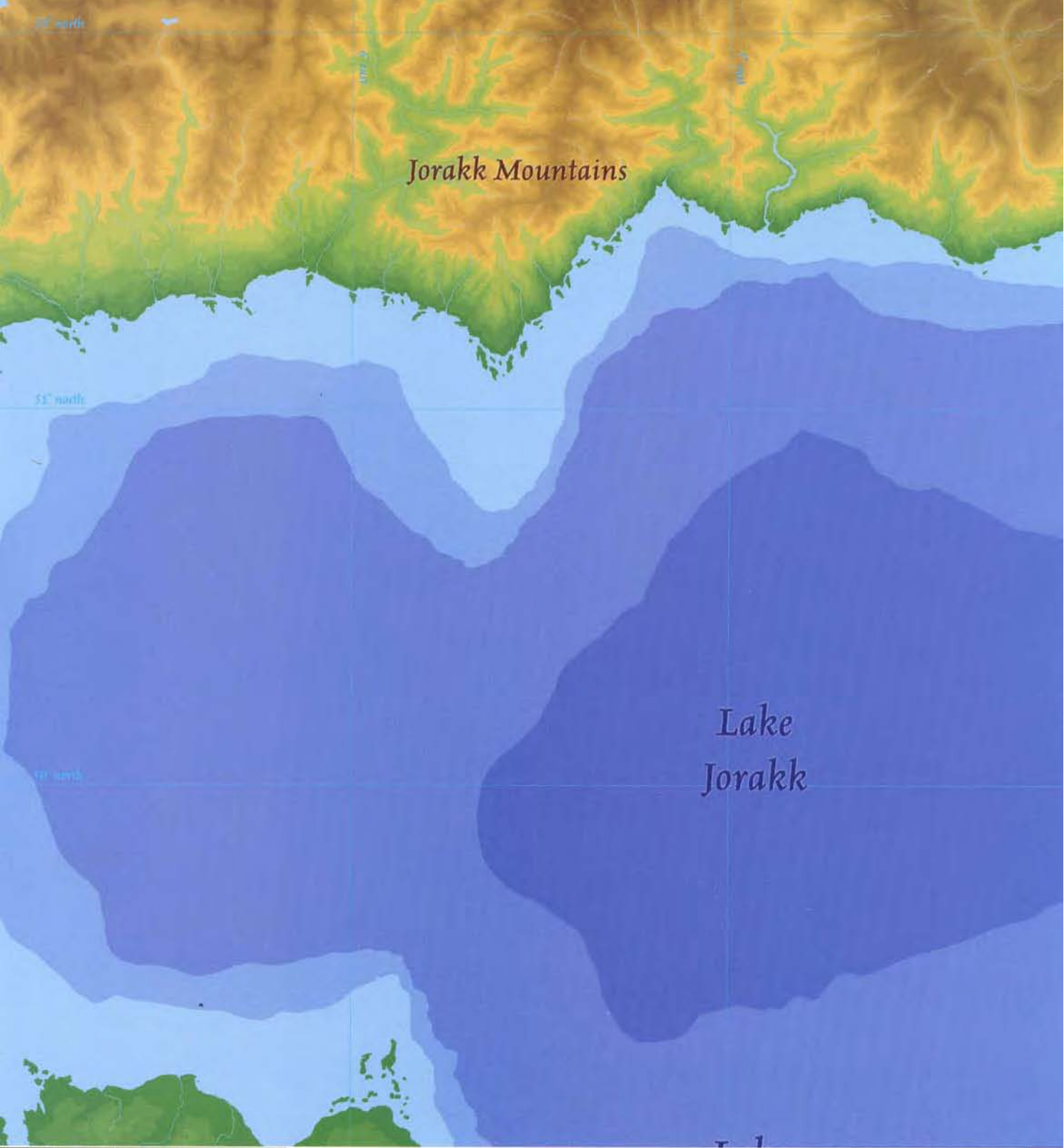
City .....	Population	City .....	Population



City .....	Population
Norr-Bharr .....	1,000
Sherr-Narr .....	507
Jarggukk .....	307

City ..... Population

62	77	78	79	80
66	82	83	84	85
70	87	88	89	90
74	92	93	95	96
39	40	94	98	99



77	78	79	80	81
82	83	84	85	86
87	88	89	90	91
92	93	95	96	97
40	94	98	99	100


City .....	Population	City .....	Population





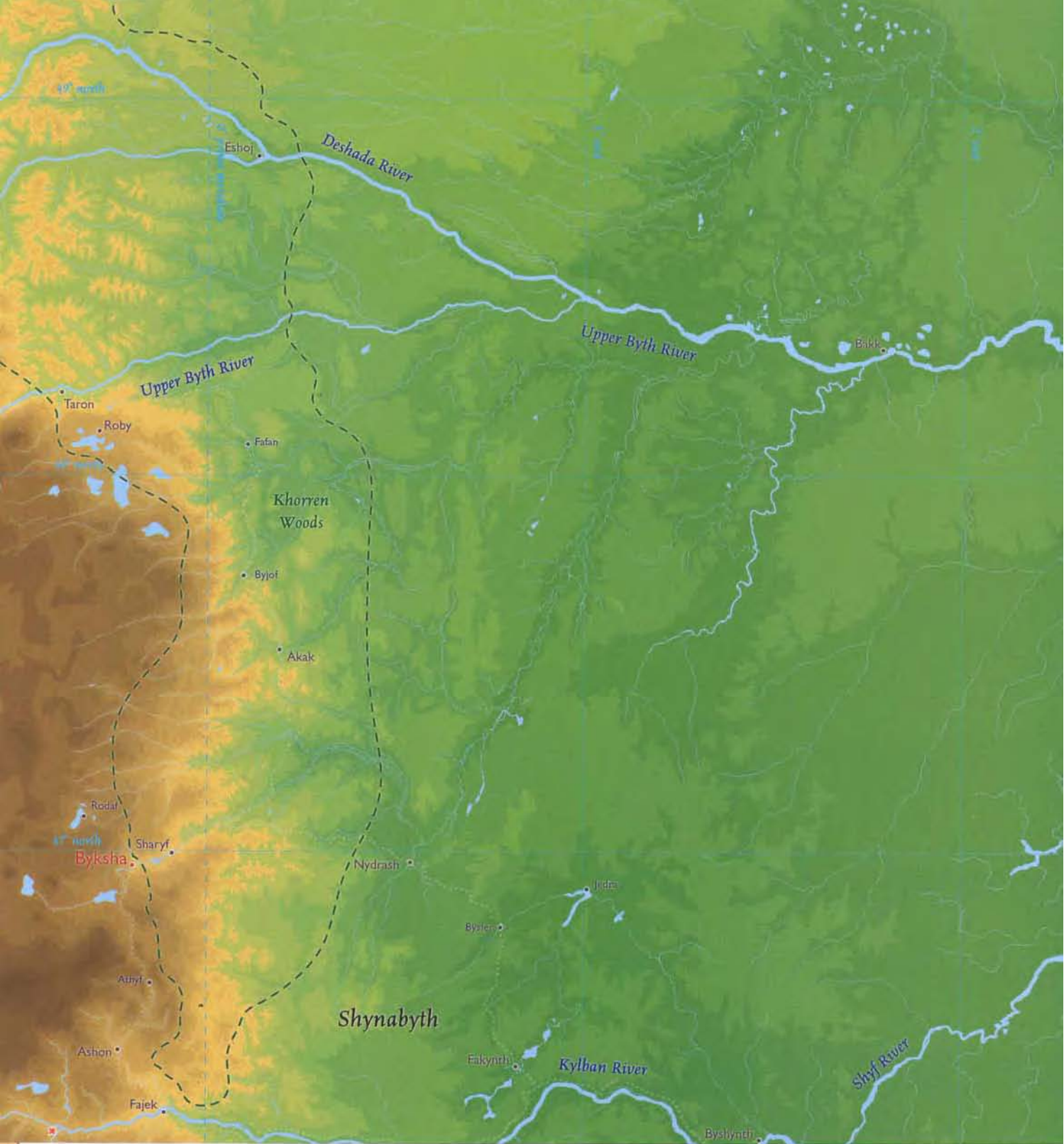
City .....	Population	City .....	Population

77	78	79	80	81
82	83	84	85	86
87	88	89	90	91
92	93	95	96	97
40	94	98	99	100



77	78	79	80	81
82	83	84	85	86
87	88	89	90	91
92	93	95	96	97
40	94	98	99	100

City .....	Population	City .....	Population



City	Population	City	Population
Byksha	4,900	Ashon	435
Taron	756	Bysler	396
Bakk	694	Athyf	394
Eshoj	675	Rodaf	387
Akak	493	Jedra	382
Fakynth	465	Byjof	338
Sharyf	462	Fafan	333
Nydrash	459		
Fajek	456		
Roby	442		

61	62	77	78	79
65	66	82	83	84
69	70	87	88	89
73	74	92	93	95
38	39	40	94	98



# Lake Adesh

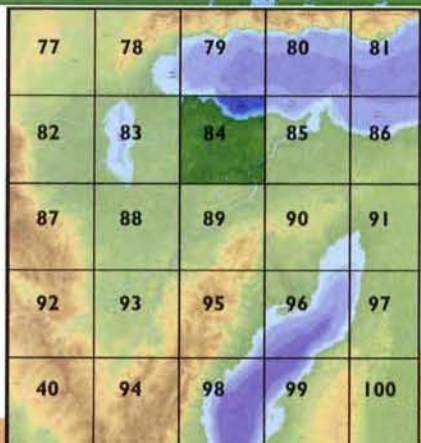
62	77	78	79	80
66	82	83	84	85
70	87	88	89	90
74	92	93	95	96
39	40	94	98	99

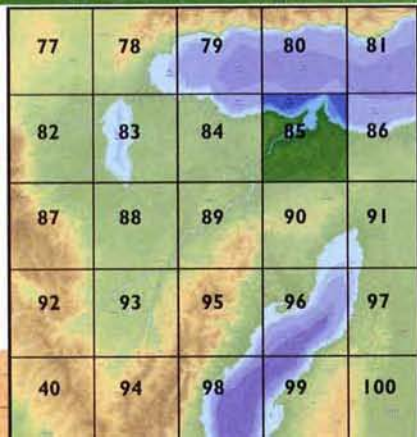
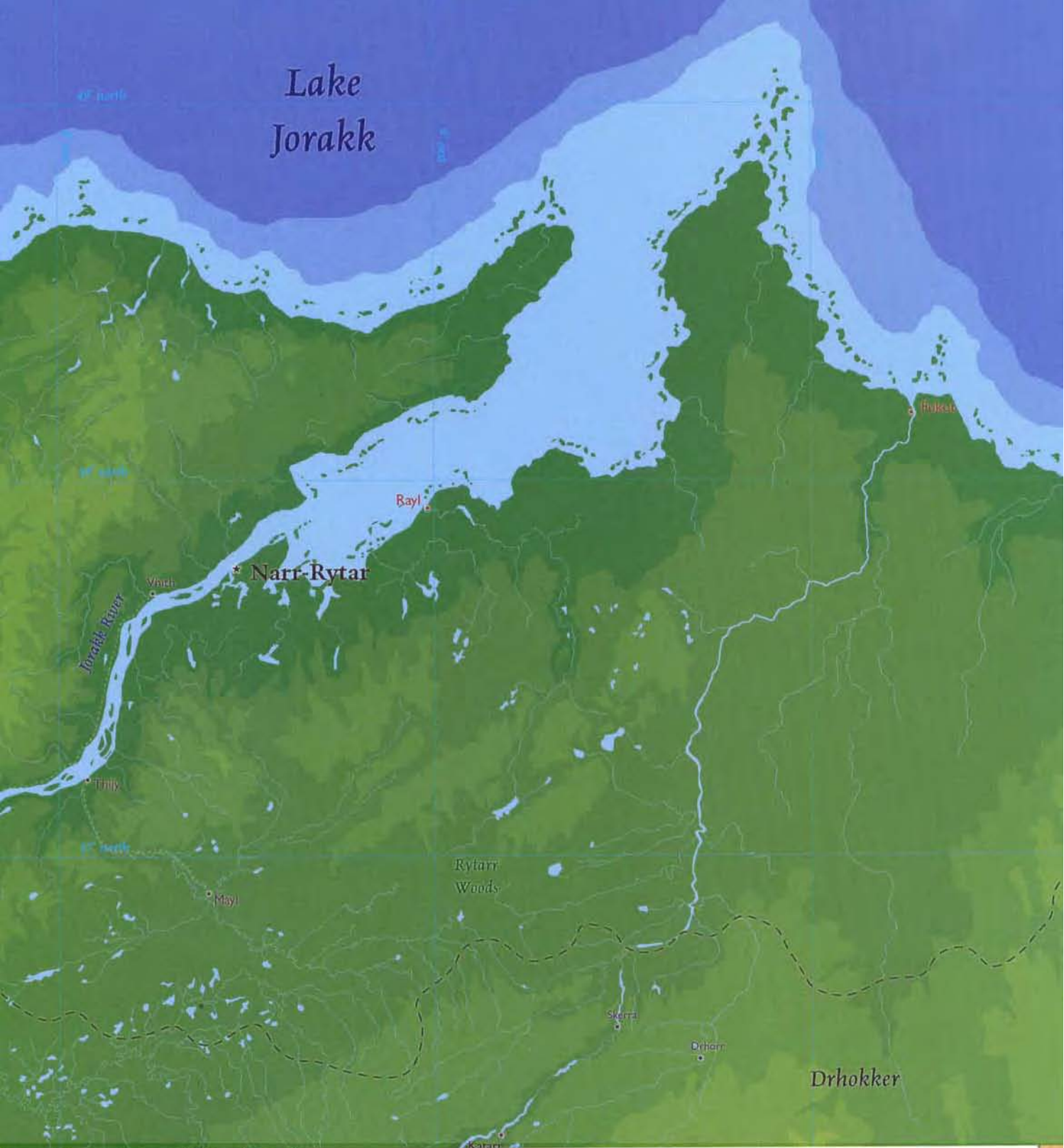
City	Population	City	Population
Varmorr	3,000	Drhoth	410
Bhor	639	Bhorkk	364
Bhiyd	565	Trukk	328
Jhuju	540	Shryr-Norr	327
Khak	453		
Bhyrkk	442		
Gikk	434		
Shoth	423		
Jarr-Norr	417		
Nilkerr	416		



City	Population
Gothmerr	3,300
Girrukk	987
Drhuyl	783
Savvath	679
Vryrkk	624
Jarorra	581
Norr Birra	579
Urta	479
Ormyn	438
Drhurkk	433

City	Population
Daloth	426
Drheth	423
Jhorr	405
Thajy	401
Shiv-Narr	400
Torr	399
Dherr	393
Toverr	350
Vykk	342
Jirr	340





City .....	Population
Narri-Rytarr .....	28,000
Bayl .....	1,868
Fukut .....	1,641
Whith .....	742
Thijy .....	684
Mayl .....	543
Drhorr .....	336
Skerra .....	311

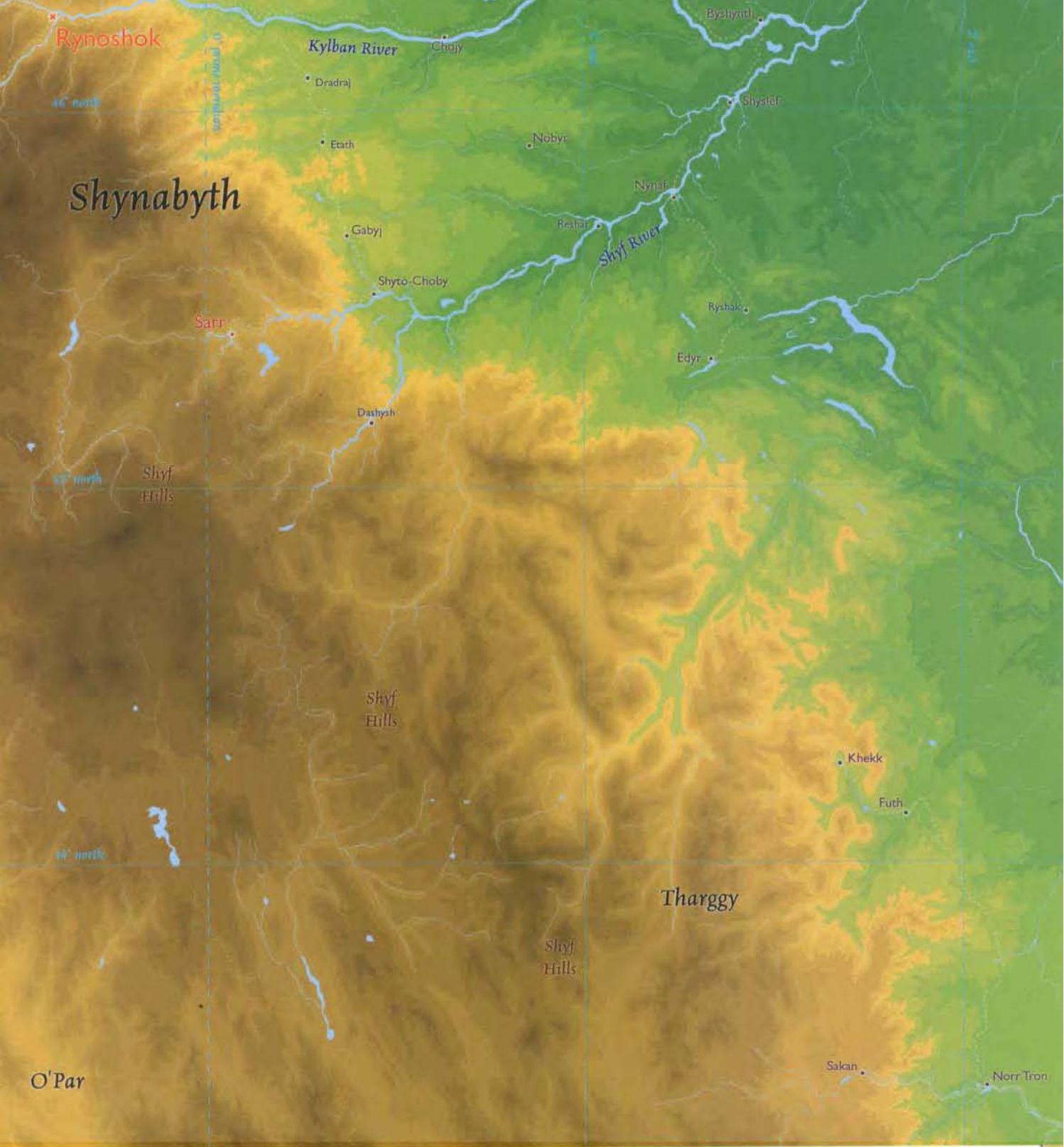
City .....

City .....	Population
Narri-Rytarr .....	28,000
Bayl .....	1,868
Fukut .....	1,641
Whith .....	742
Thijy .....	684
Mayl .....	543
Drhorr .....	336
Skerra .....	311



City .....	Population	City .....	Population
Fitvek .....	1,659		
Vhut .....	358		

77	78	79	80	81
82	83	84	85	86
87	88	89	90	91
92	93	95	96	97
40	94	98	99	100



61	62	77	78	79
65	66	82	83	84
69	70	87	88	89
73	74	92	93	95
38	39	40	94	98

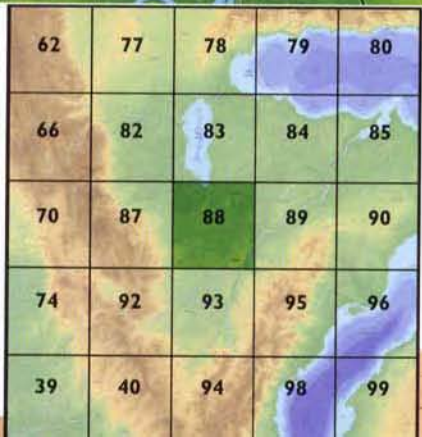
City	Population
Rynoshok	15,900
Sarr	3,000
Sakan	621
Futh	592
Norr Tron	504
Gabyj	499
Edyr	487
Shyto-Choby	443
Nynaf	442
Shyslef	438

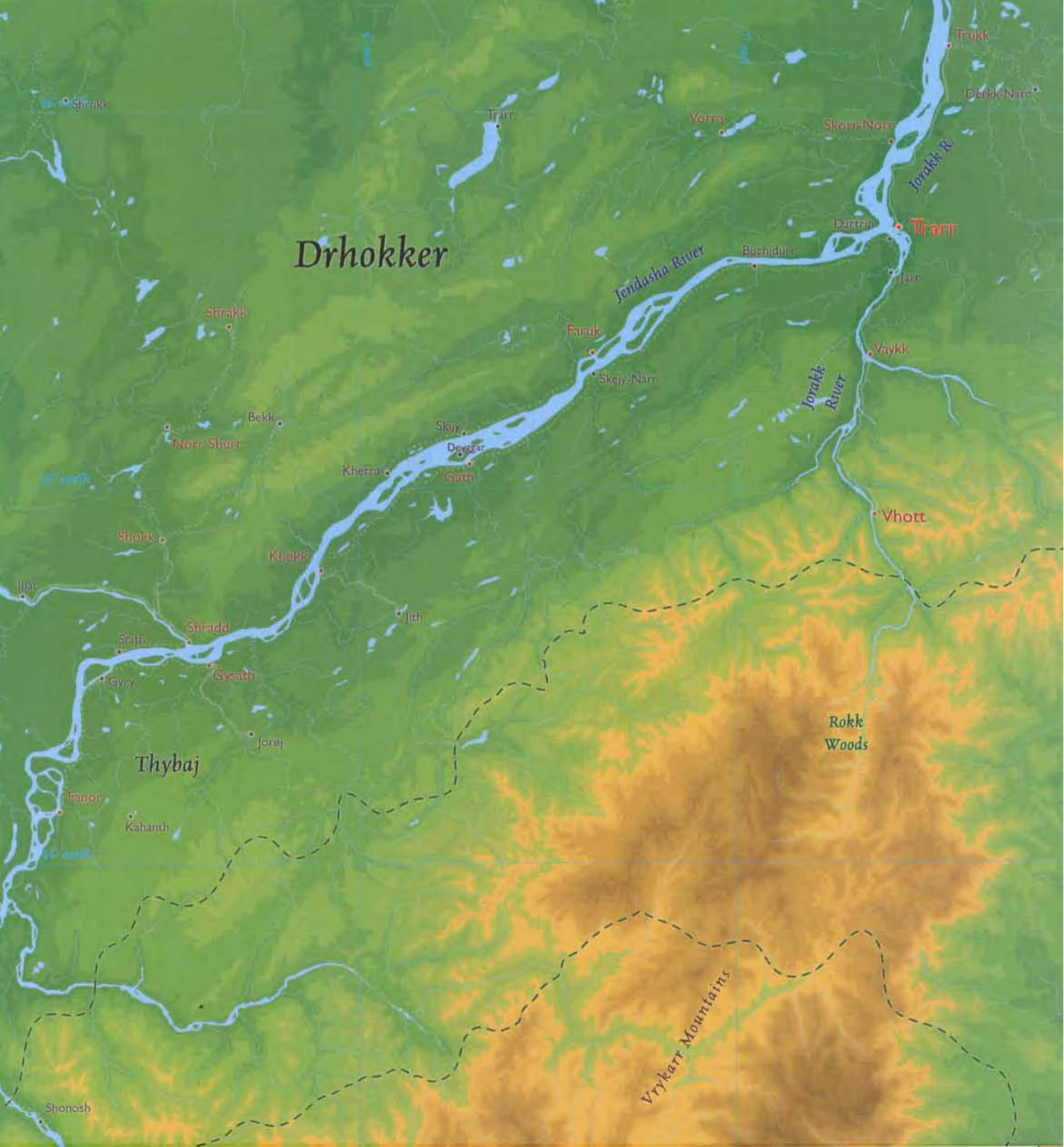
City	Population
Nobyr	434
Byshynth	423
Chojy	419
Huturr	400
Dashysh	398
Ryshak	389
Etath	388
Dradraj	348
Reshar	345





City	Population	City	Population
Nythok	5,500	Vron	796
Kydak	1,443	Shydra	753
Akat	1,302	Irkk	714
Shryrr	1,142	Staeyl	708
Shrett	1,129	Toshor	704
Adrar	1,081	Chobyth	605
Drharr	1,026	Nanof	567
Shrel	1,011	Kykyn	519
Koryth	903	Kadar	504
Kirra-Norr	850	Kith	477





# Drhokker

## Thybaj

Rokk Woods

Vrykarr Mountains

77	78	79	80	81
82	83	84	85	86
87	88	89	90	91
92	93	95	96	97
40	94	98	99	100

City	Population
Trarr	5,500
Vhott	3,600
Gysath	1,669
Shradd	1,605
Gath	1,537
Skorr-Norr	1,496
Faruk	1,376
Vorra	1,284
Khekk	1,258
Trukk	1,227

City	Population
Norr Shurr	1,218
Shrakk	1,127
Vaykk	1,028
Shokk	939
Fanor	926
Gyry	812
Kherra	694
Dartrin	691
Derkk-Narr	686
Jorej	671

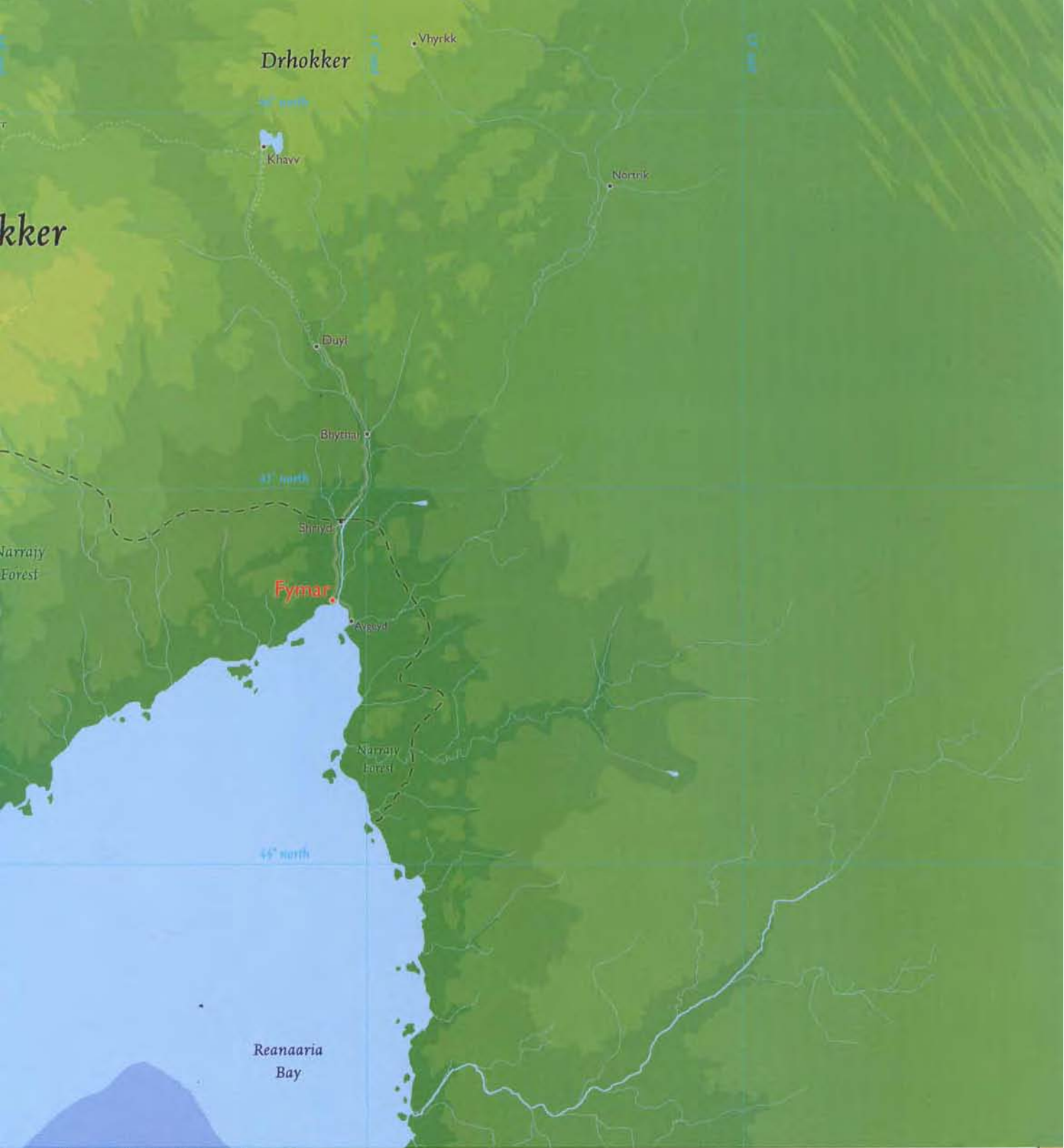


# Drhokker

City	Population
Shyff	7,500
Jikner	2,443
Morneth	2,408
Sakk	2,275
Dhetharr	1,979
Kirkk	1,604
Savikk	1,601
Bhirr	1,579
Tolvuyd	1,250
Jyrggerr	1,154

City	Population
Genmur	1,030
Norr Shayl	1,022
Bitit	954
Veth	837
Rilukk	828
Norr Shirkk	792
Turr-Narr	769
Thov	741
Drhav	707
Trath	604

77	78	79	80	81
82	83	84	85	86
87	88	89	90	91
92	93	95	96	97
40	94	98	99	100



77	78	79	80	81
82	83	84	85	86
87	88	89	90	91
92	93	95	96	97
40	94	98	99	100

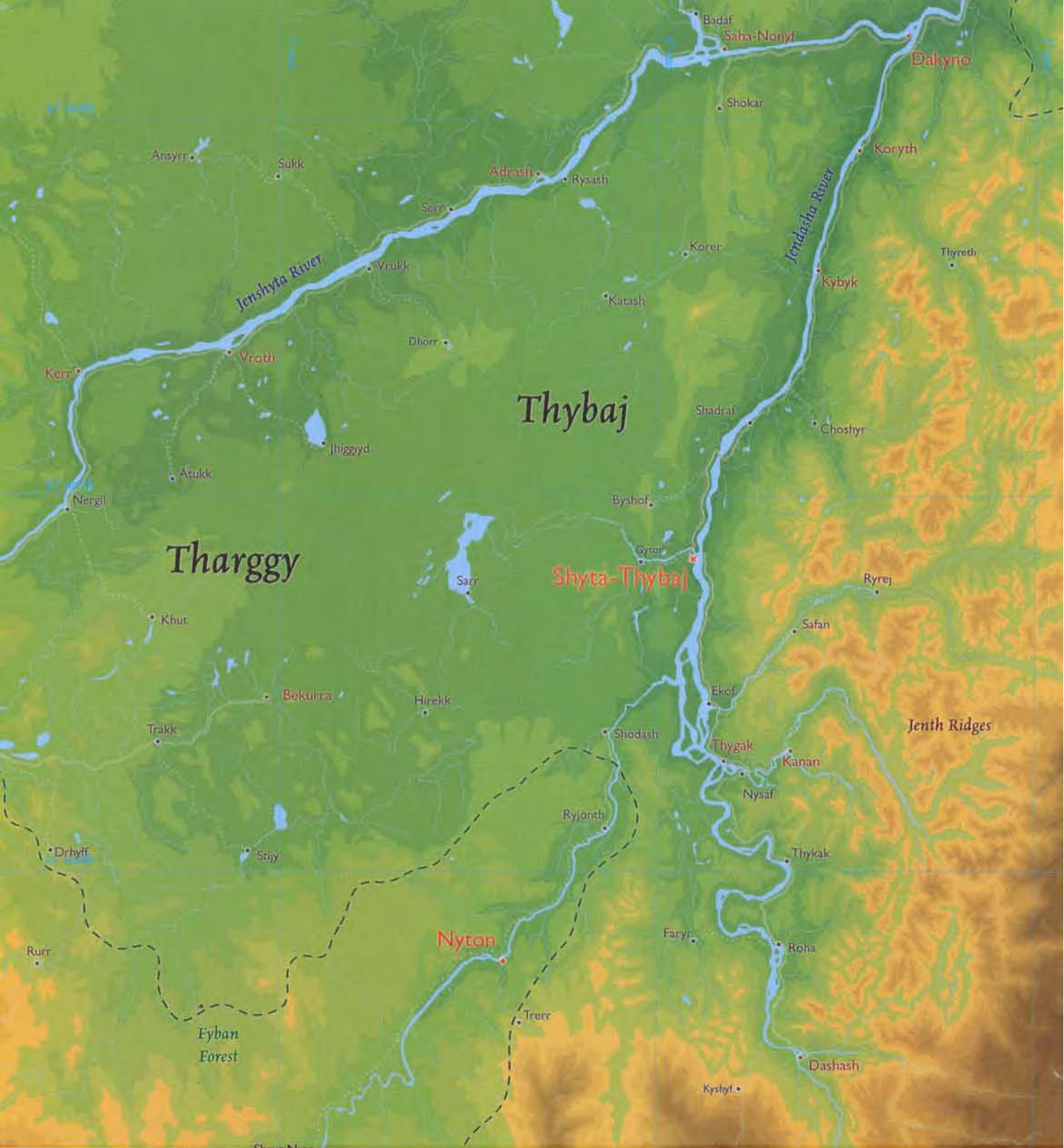
City .....	Population	City .....	Population
Fymar .....	5,200		
Bhyzma .....	797		
Khavv .....	760		
Duy .....	453		
Shryd .....	443		
Vhyrkk .....	404		
Avgeyd .....	347		
Nortrik .....	347		



City	Population
Bynarr	19,800
Bet Dodera	17,900
Kojy	4,100
Galido	2,255
Mirhuuj	1,902
Melulido	1,576
Drhun	1,481
Haregido	1,425
Surr	1,357
Noka'ilido	1,194

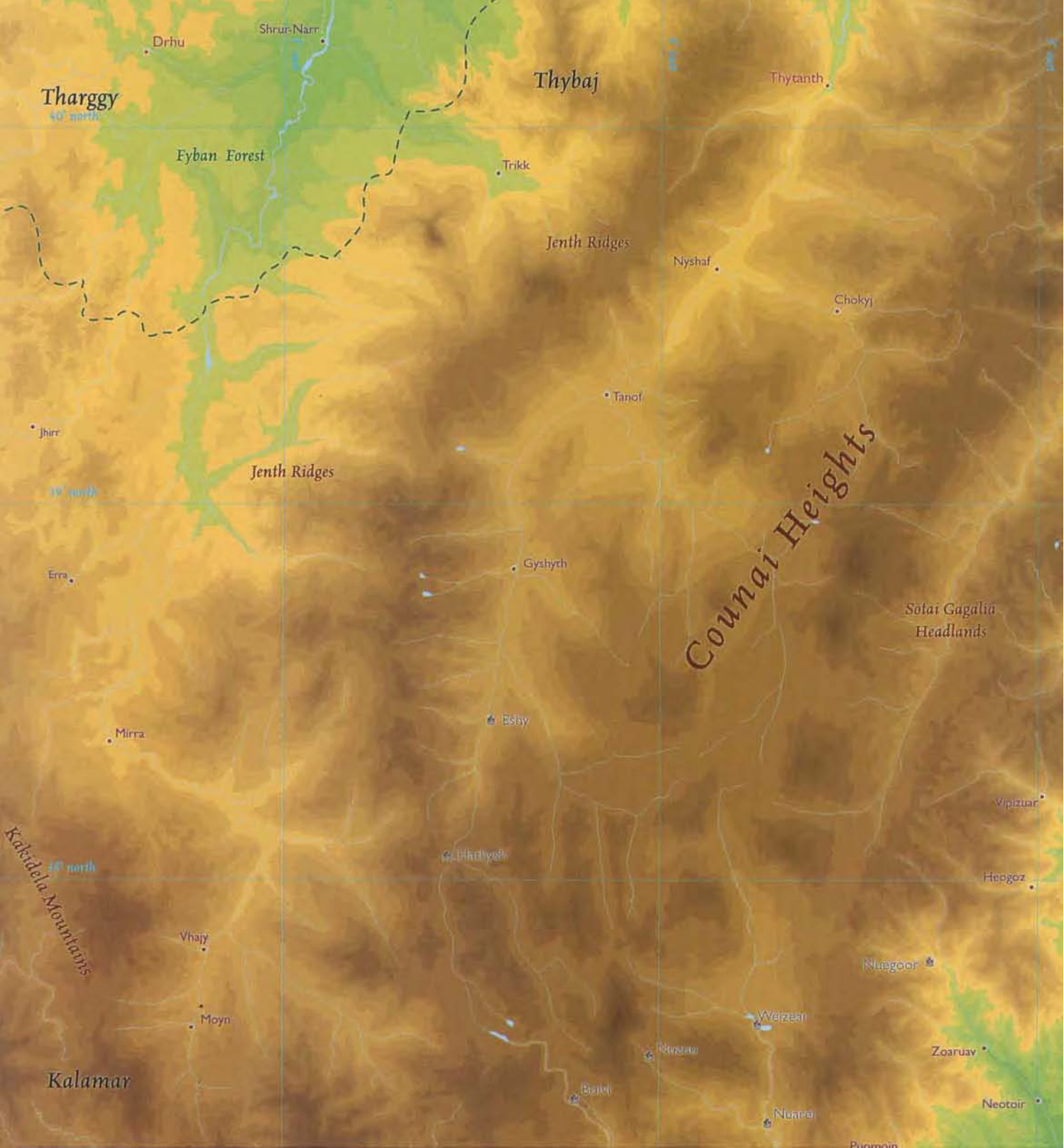
City	Population
Bapuwido	1,184
Gyth	1,084
Therra	976
Monidu	829
Dukk	785
Sharir-Narr	737
Thuth	736
Drakk	657
Vhuyl-Narr	653
Geyd	652

65	66	82	83	84
69	70	87	88	89
73	74	92	93	95
38	39	40	94	98
42	43	44	45	101



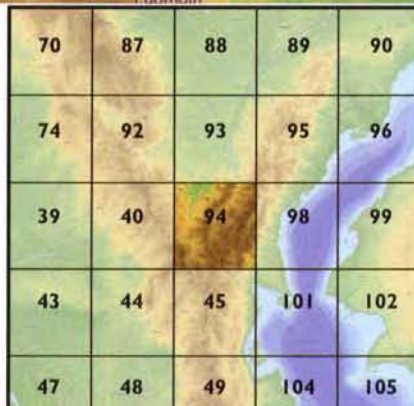
66	82	83	84	85
70	87	88	89	90
74	92	93	95	96
39	40	94	98	99
43	44	45	101	102

City	Population	City	Population
Shyta-Thybaj	17,200	Shadraf	1,136
Nyton	8,300	Kanan	1,087
Dakyno	5,000	Thygak	1,082
Saha-Nonyf	1,605	Korer	871
Adrash	1,599	Mosidu	826
Kybyk	1,552	Thyak	810
Kerr	1,439	Serr	795
Dashash	1,407	Ryjonth	778
Bekurra	1,401	Roha	765
Vroth	1,324	Rurr	765



City	Population
Thytanth	3,353
Drhu	1,139
Tanof	773
Vipizuar	745
Moyn	677
Trikk	648
Shrur-Narr	616
Neortoir	615
Vhajy	594
Heogoz	533

City	Population
Gyshyth	522
Nyshaf	520
Mirra	511
Chokyj	455
Zoarzuav	435
Jhirr	380
Erra	379

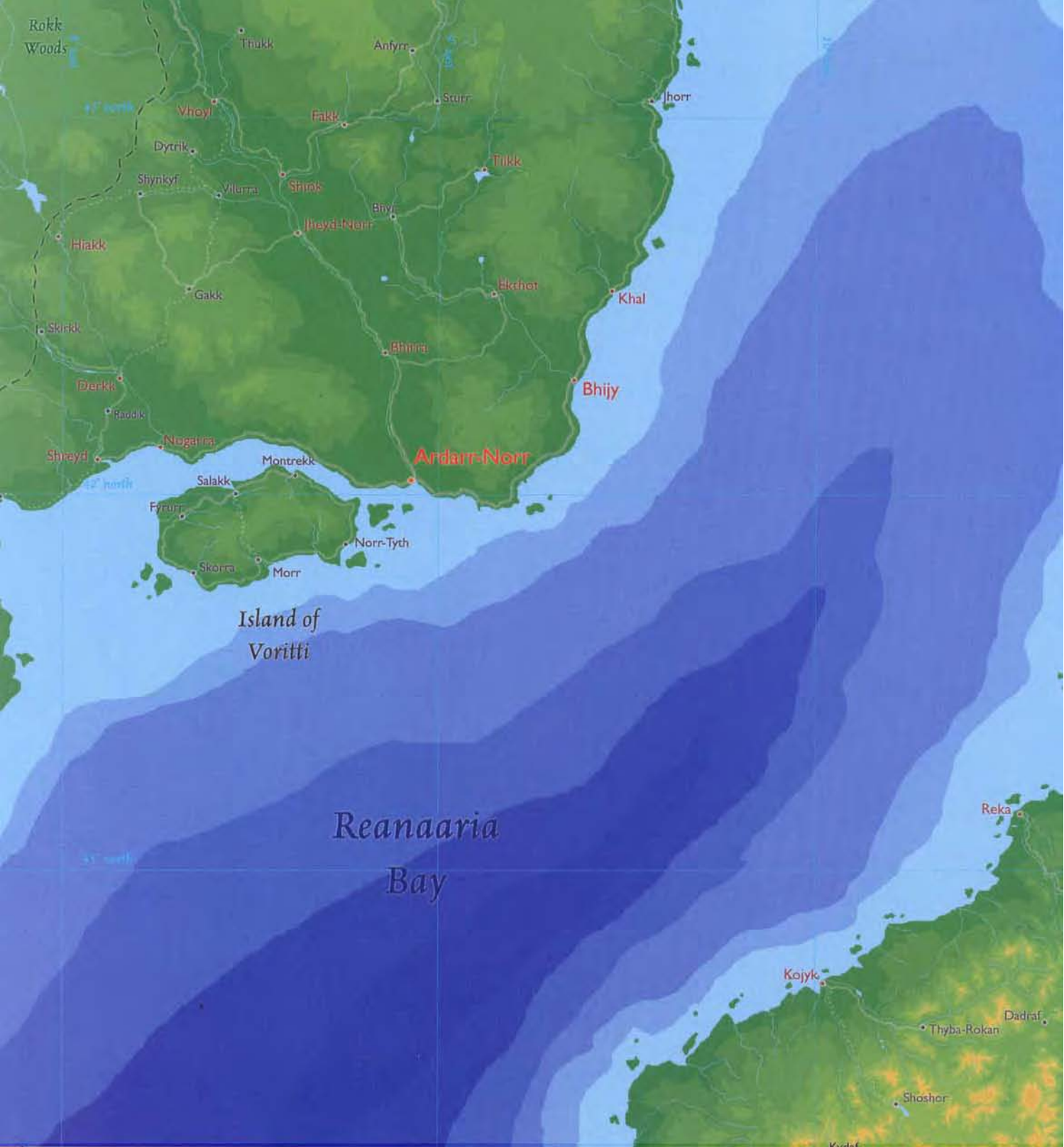




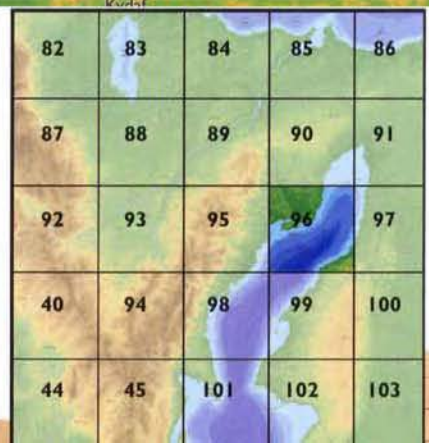
82	83	84	85	86
87	88	89	90	91
92	93	95	96	97
40	94	98	99	100
44	45	101	102	103

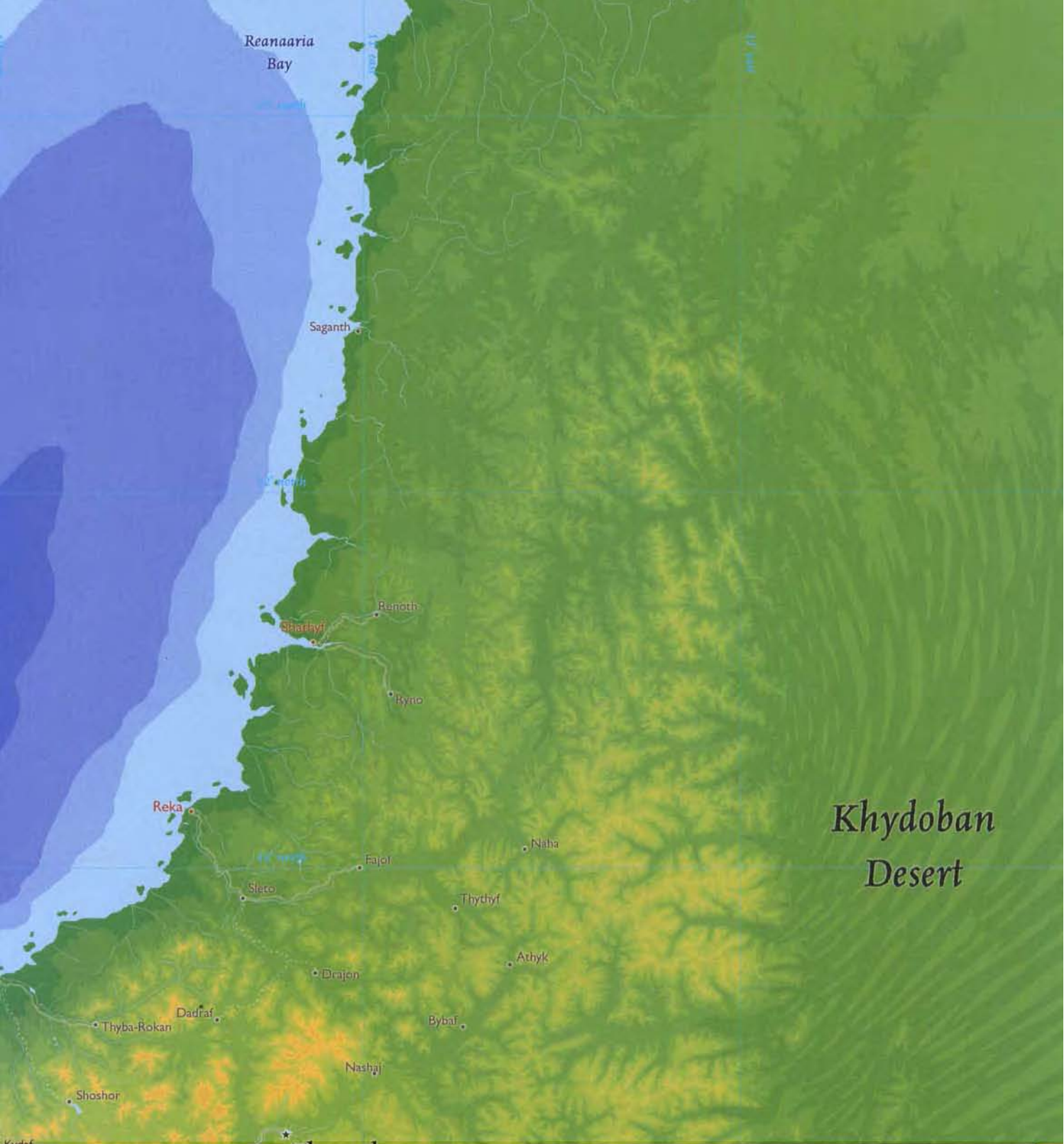
City .....	Population	City .....	Population
Fashyr .....	4,900		
Slero .....	443		
Haanex .....	350		





City .....	Population	City .....	Population
Ardarr-Norr .....	16,100	Derkk .....	1,120
Bhijy .....	2,069	Ekshot .....	1,059
Nogarra .....	1,853	Shiok .....	1,057
Jheyd-Norr .....	1,846	Fakk .....	1,051
Kojyk .....	1,655	Reka .....	1,037
Vhoyl .....	1,641	Hiakk .....	1,019
Tiikk .....	1,448	Sturr .....	881
Khal .....	1,398	Skirkk .....	866
Shreyd .....	1,342	Gakk .....	863
Bhirra .....	1,182	Jhorr .....	831





Reanaaria Bay

Saganth

Renoth

Renoth

Shathyf

Ryno

Reka

Fajof

Naha

Sleto

Thythyf

Athyk

Drajon

Bybaf

Nashaj

Dadraf

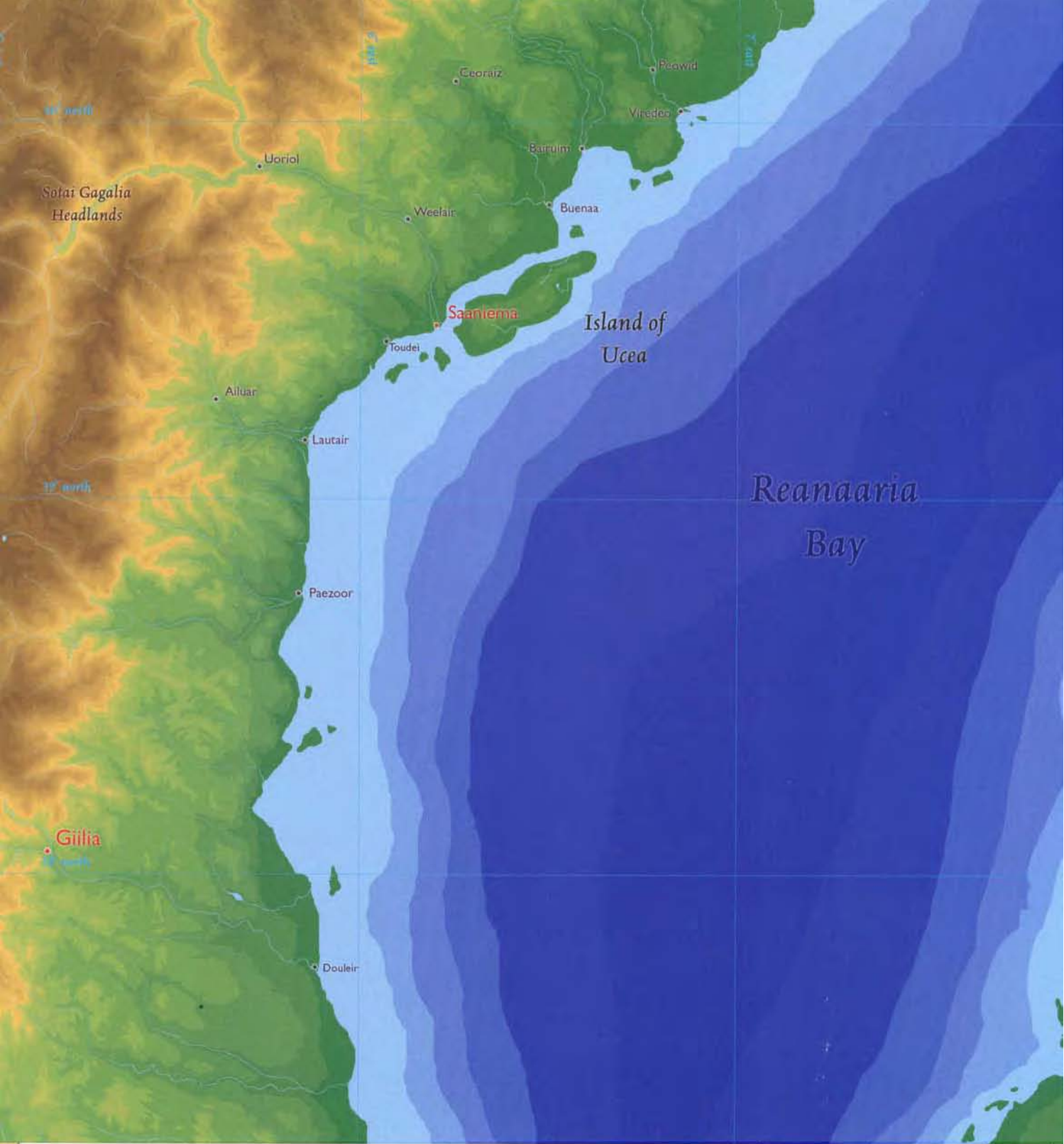
Thyba-Rokan

Shoshor

# Khydoban Desert

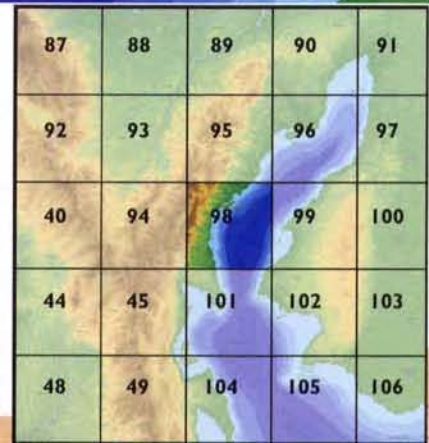
82	83	84	85	86
87	88	89	90	91
92	93	95	96	97
40	94	98	99	100
44	45	101	102	103

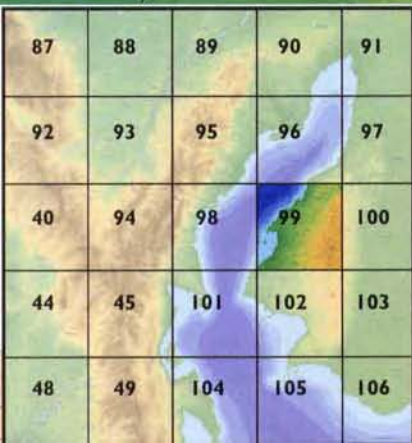
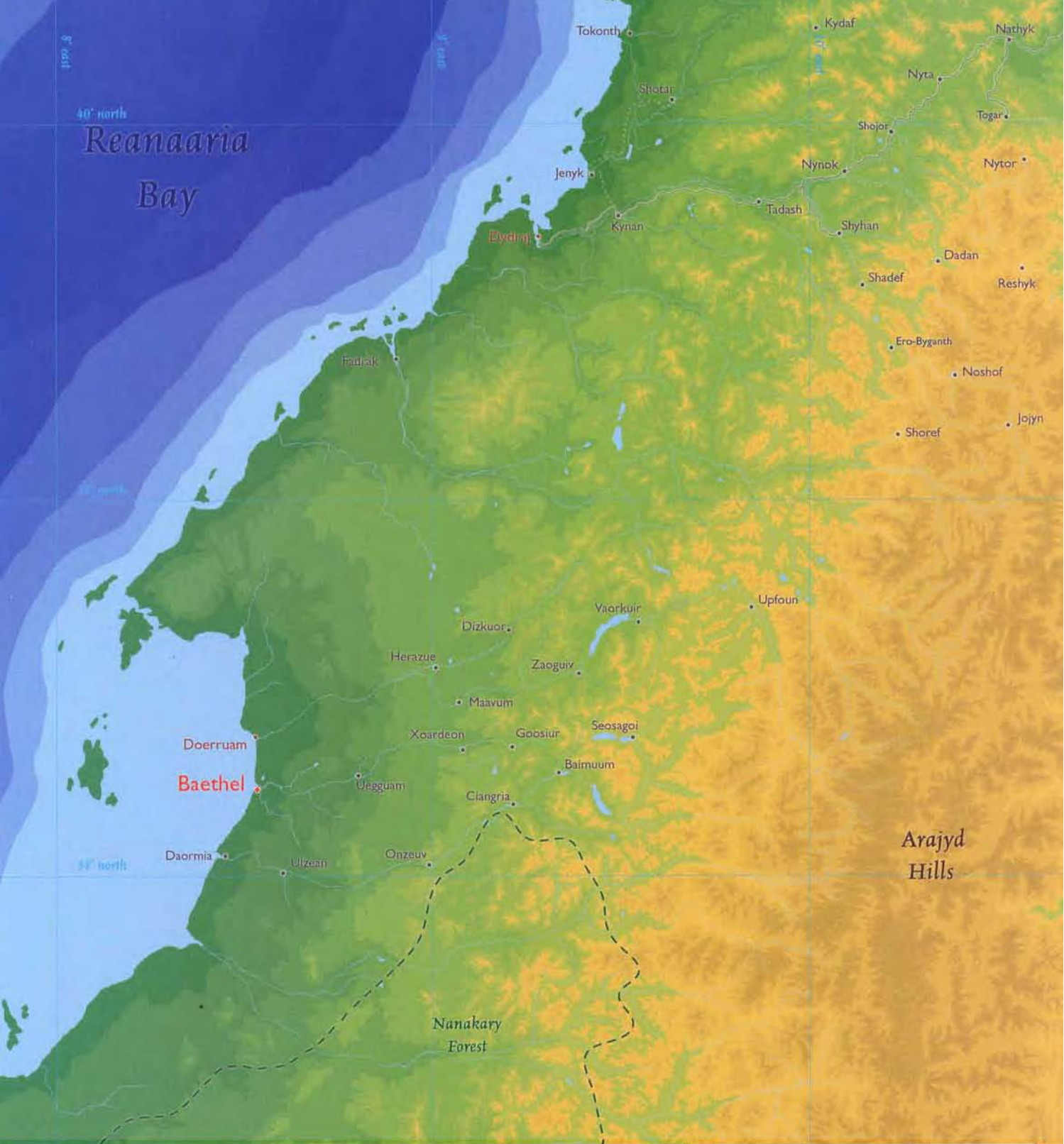
City .....	Population	City .....	Population
Shathyf .....	.970	Bybaf .....	.481
Saganth .....	.893	Thythyf .....	.450
Sleto .....	.743		
Renoth .....	.712		
Athyk .....	.661		
Fajof .....	.656		
Nashaj .....	.623		
Ryno .....	.587		
Drajon .....	.527		
Naha .....	.501		



City	Population
Giilia	7,100
Saaniema	5,000
Buena	760
Viredeo	731
Lautair	625
Paezoor	617
Uoriol	605
Bairuim	555
Peowid	538
Weelair	469

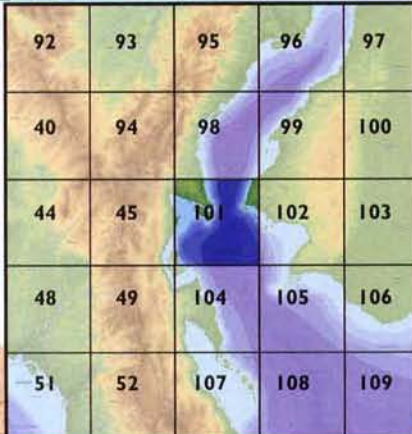
Ceoraiz	452
Ailuar	449
Toudei	389
Douleir	356



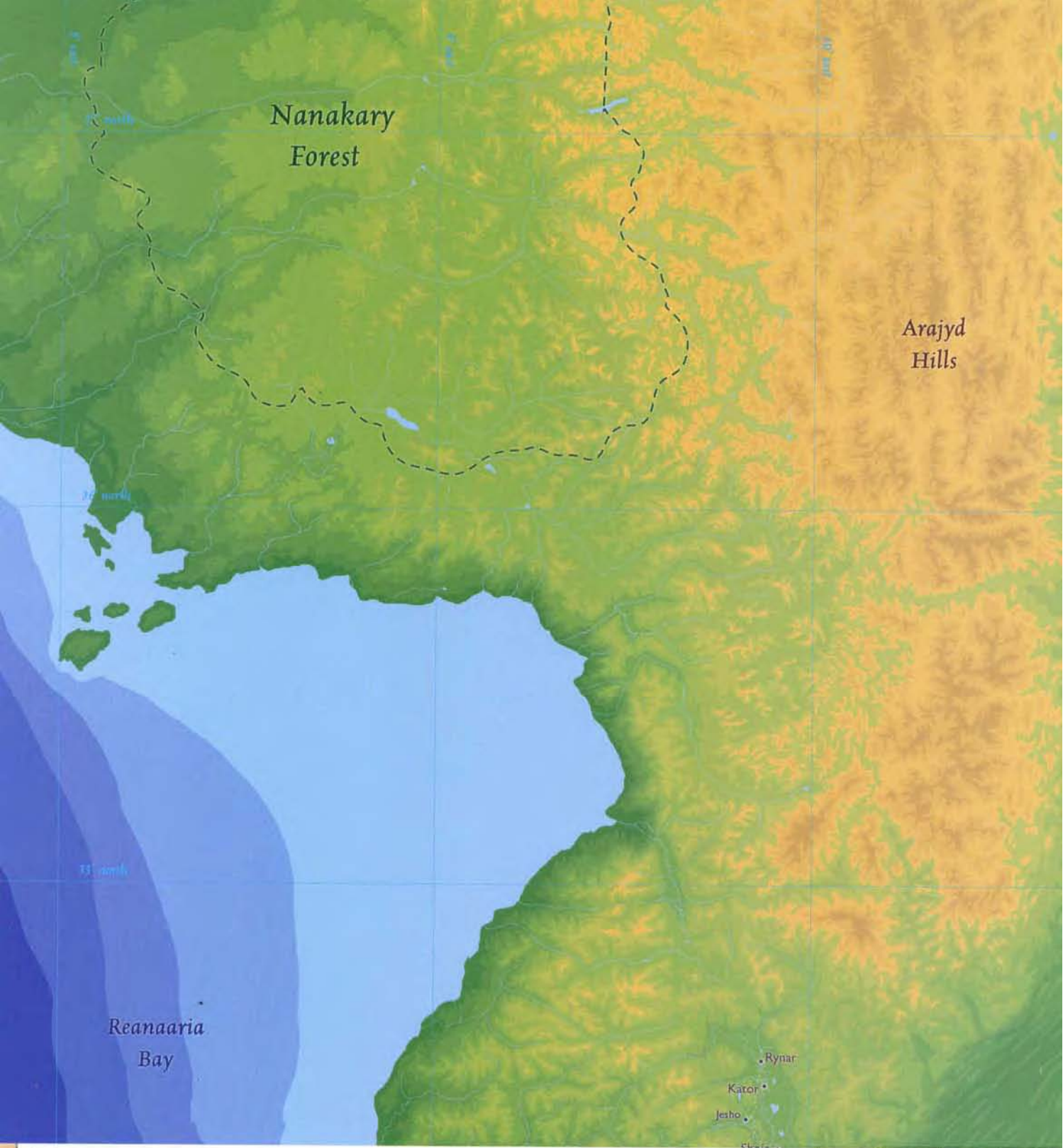


City .....	Population .....	City .....	Population .....
Baethel .....	7,500	Tokonth .....	618
Dydraj .....	1,574	Shotar .....	609
Doerruam .....	939	Baimuum .....	605
Fadrak .....	820	Shadef .....	588
Noshof .....	795	Goosiur .....	581
Jenyk .....	791	Maavum .....	572
Daormia .....	771	Zaoguiv .....	556
Xoardeon .....	706	Jojyn .....	551
Upfoun .....	690	Nynok .....	533
Uegguam .....	652	Reshyk .....	532



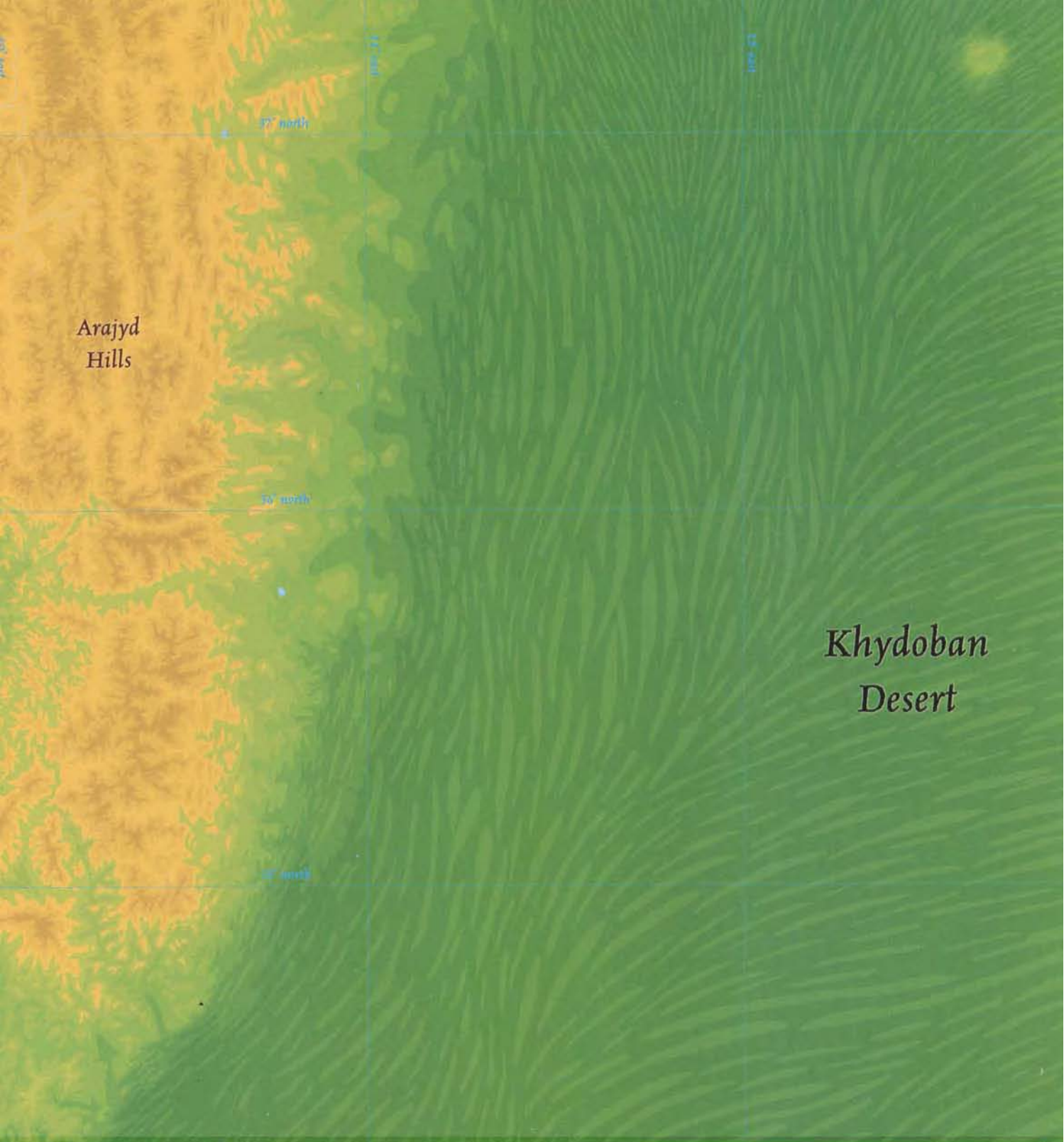


City .....	Population	City .....	Population
Aasaer .....	.6,700		
Eowigia .....	.845		
Fiovoum .....	.665		
Mozeatuo .....	.545		
Cuziteur .....	.432		
Hulloor .....	.416		



City .....	Population	City .....	Population
Rynar .....	559		
Kator .....	403		
Jesho .....	370		

92	93	95	96	97
40	94	98	99	100
44	45	101	102	103
48	49	104	105	106
51	52	107	108	109



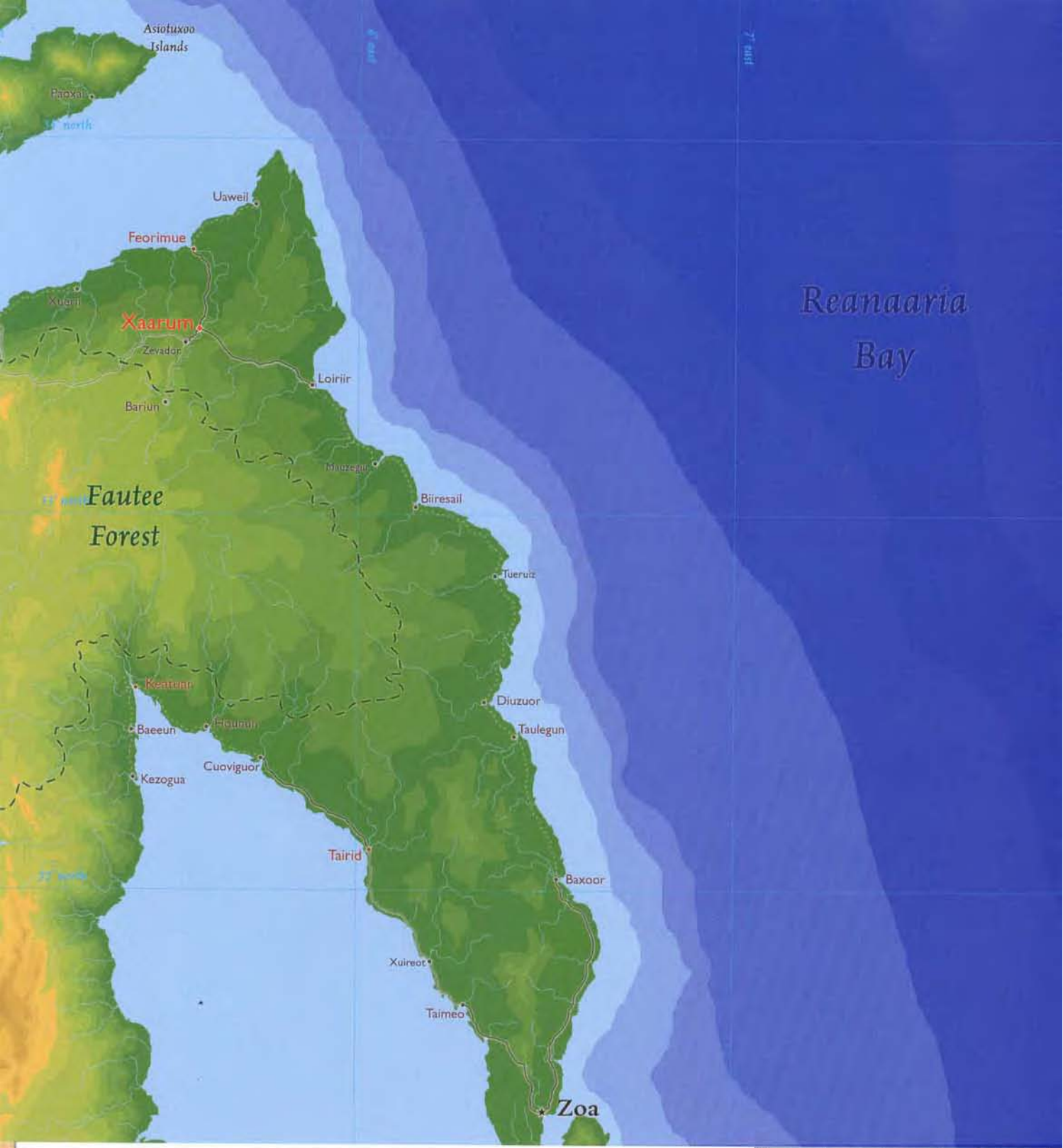
Arajyd  
Hills

Khydoban  
Desert

92	93	95	96	97
40	94	98	99	100
44	45	101	102	103
48	49	104	105	106
51	52	107	108	109

City .....	Population	City .....	Population

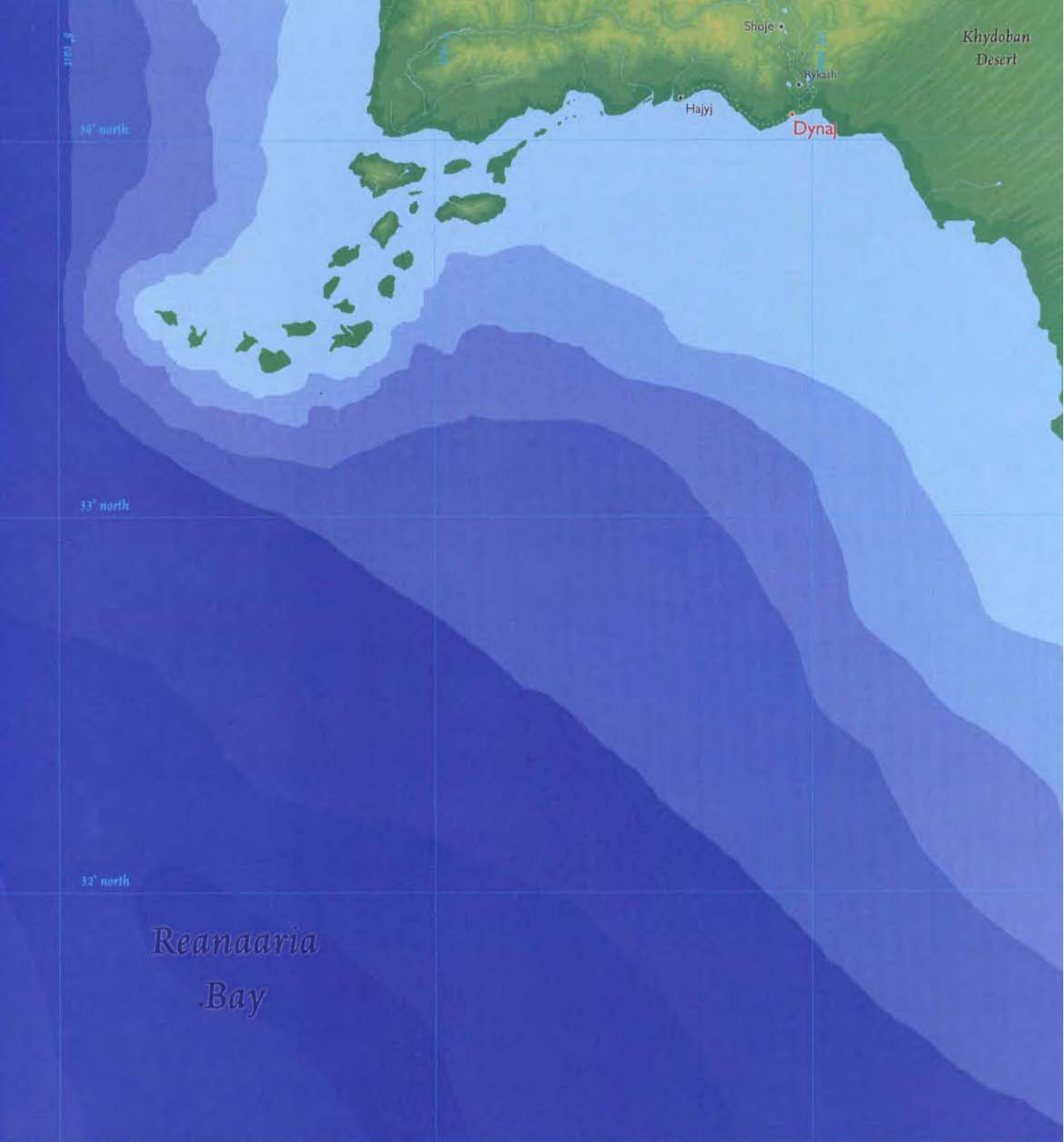




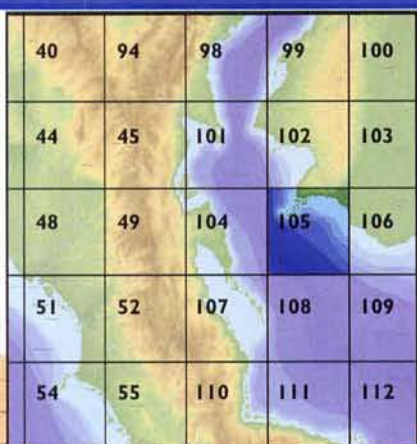
City	Population
Zoa	49,400
Xaarum	6,400
Keatuar	1,518
Feorimue	1,459
Tairid	1,166
Taulegun	877
Baxoor	873
Hounun	750
Taimeo	737
Cuoviguor	700

City	Population
Diuzuor	693
Paoxai	640
Kezogua	638
Baeun	633
Loiriir	599
Uaweil	576
Xuerii	510
Bariun	488
Biiresail	421
Zevdaor	380

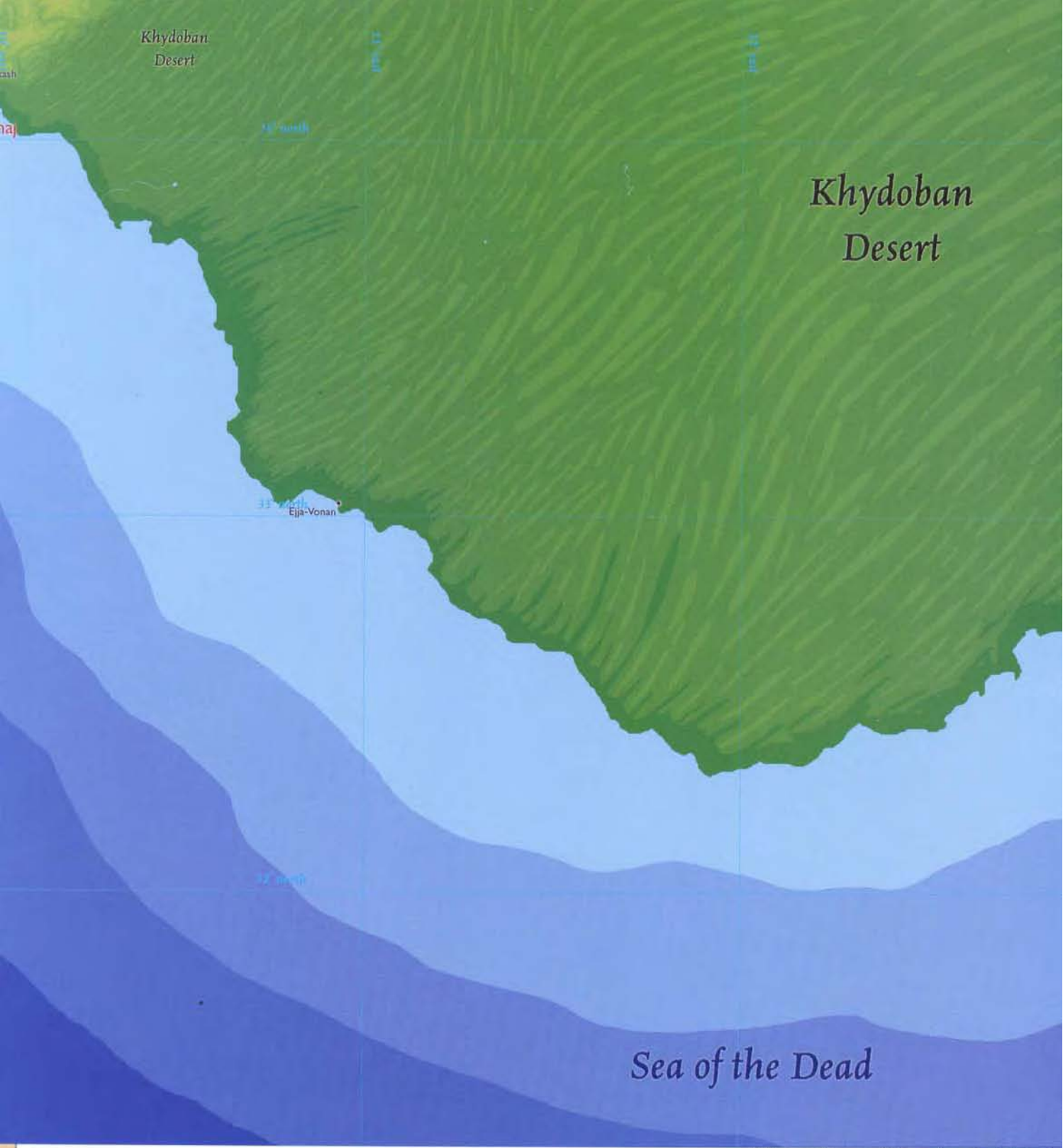




*Reanaaria  
Bay*

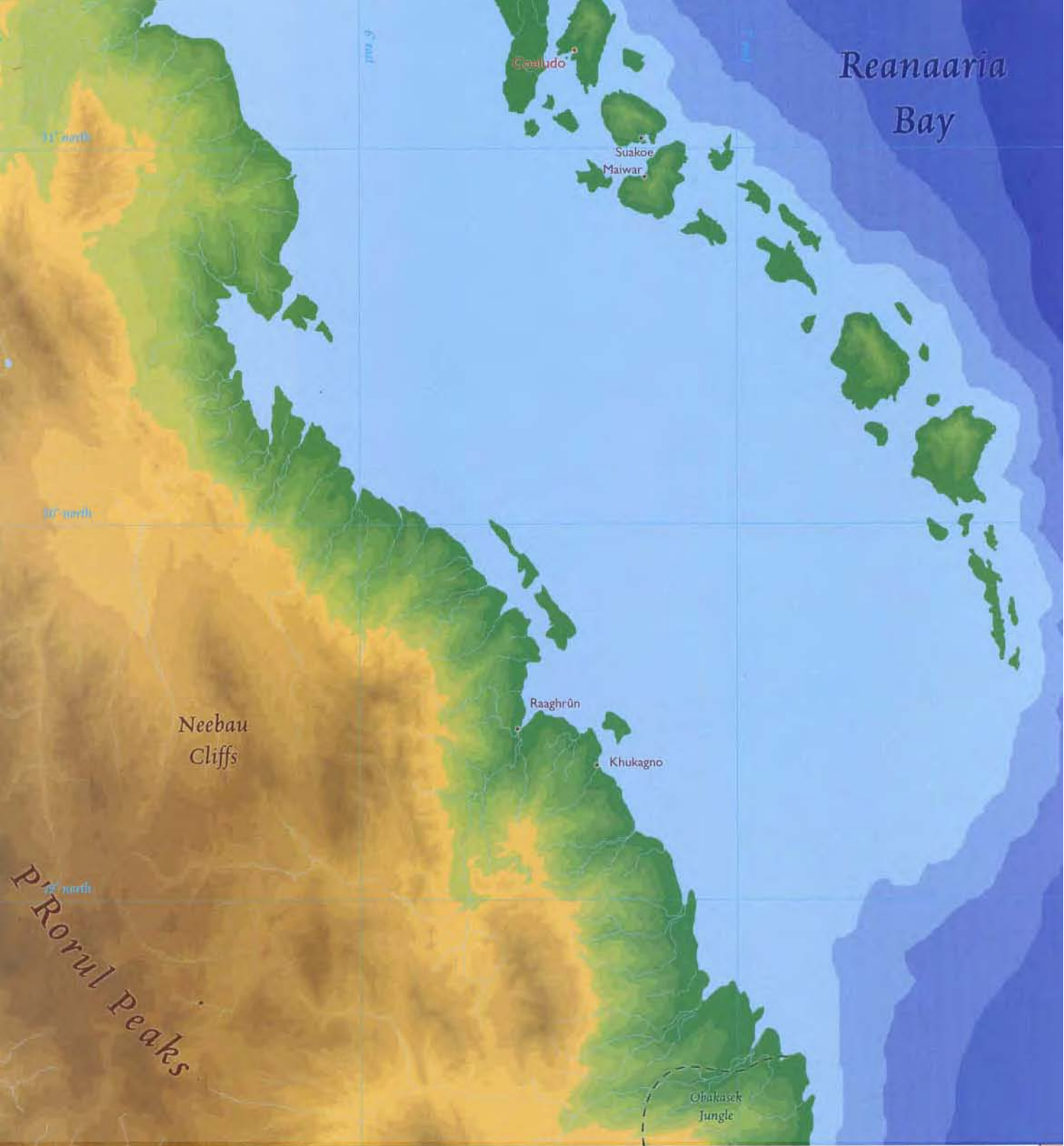


City .....	Population	City .....	Population
Dynaj .....	4,248		
Shoje .....	533		
Hajji .....	456		
Rykash .....	293		




City .....	Population	City .....	Population
Ejja-Vonan .....	.200		

40	94	98	99	100
44	45	101	102	103
48	49	104	105	106
51	52	107	108	109
54	55	110	111	112



City .....	Population	City .....	Population
Coeludo .....	1,115		
Maiwair .....	959		
Suakoe .....	604		
Raaghrûn .....	540		
Khukagno .....	441		





# Sea of the Dead



City .....	Population	City .....	Population

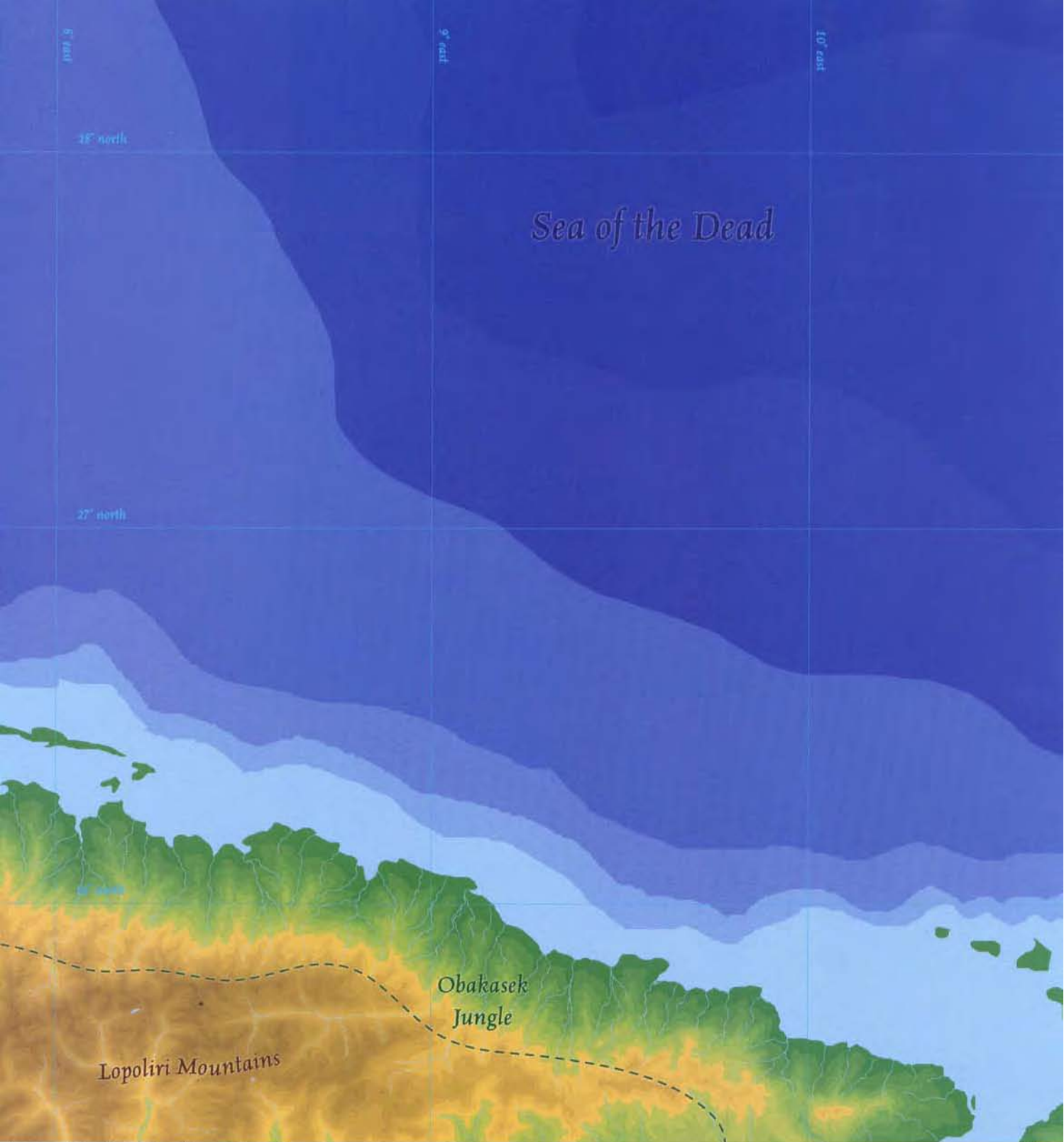


*Lopoliri Mountains*

*Lopoliri Mountains*

City .....Population      City .....Population


43	44	45	101	102
47	48	49	104	105
50	51	52	107	108
53	54	55	110	111
146	56	57	58	113



*Sea of the Dead*

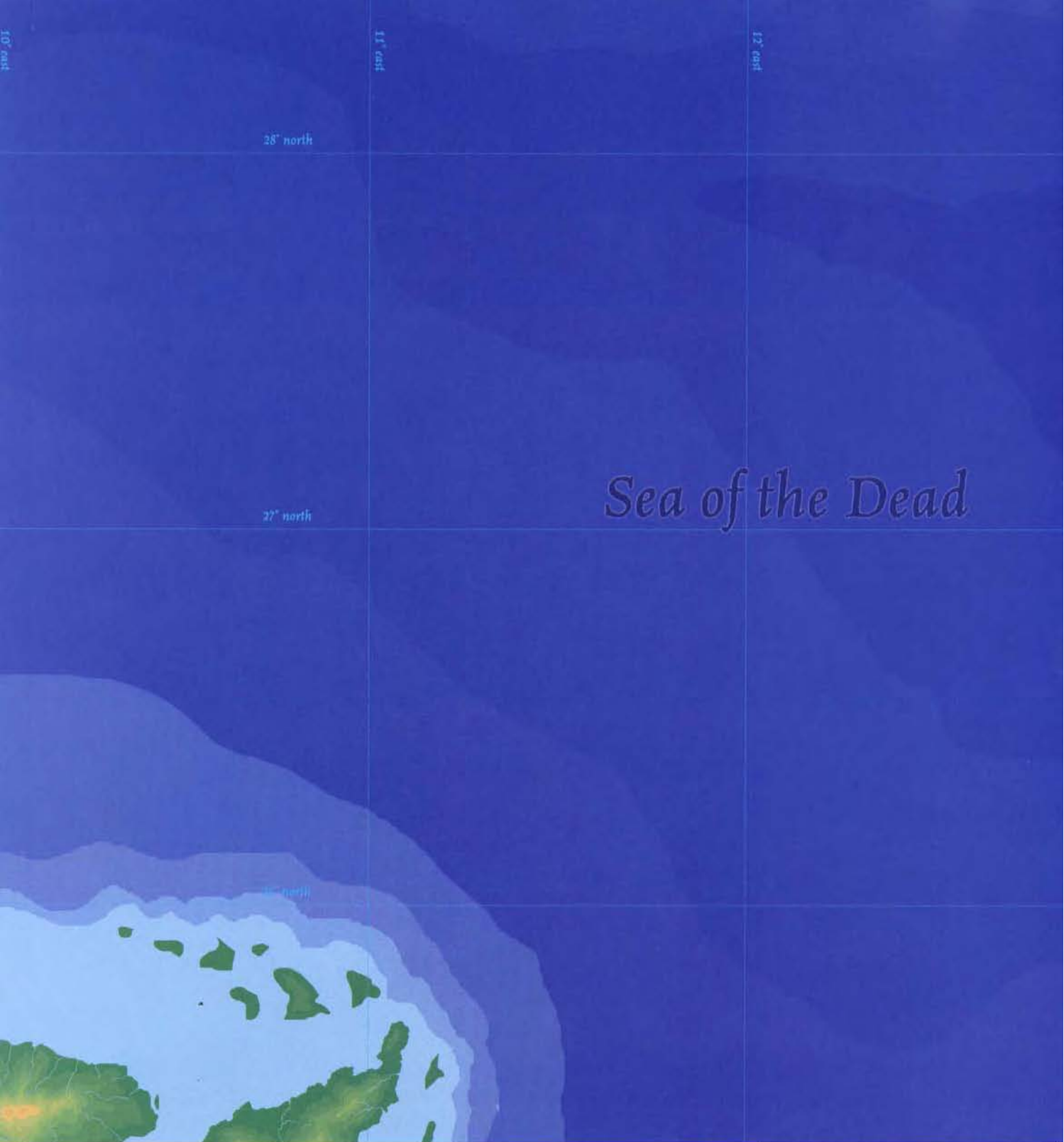
Obakasek  
Jungle

Lopoliri Mountains

44	45	101	102	103
48	49	104	105	106
51	52	107	108	109
54	55	110	111	112
56	57	58	113	114

City .....	Population	City .....	Population





# Sea of the Dead

City .....	Population	City .....	Population

44	45	101	102	103
48	49	104	105	106
51	52	107	108	109
54	55	110	111	112
56	57	58	113	114



44	45	101	102	103
48	49	104	105	106
51	52	107	108	109
54	55	110	111	112
56	57	58	113	114

City .....	Population	City .....	Population



25° west

21° west

19° west

34° north

34° north

# Brandobian Ocean

# Brando

33° north

33° north

32° north

32° north

27	28	29	30	31
32	33	34	35	36
115	116	117	118	119
122	123	124	125	126
130	131	132	133	134

City .....	Population	City .....	Population

34° north

27° west

21° west

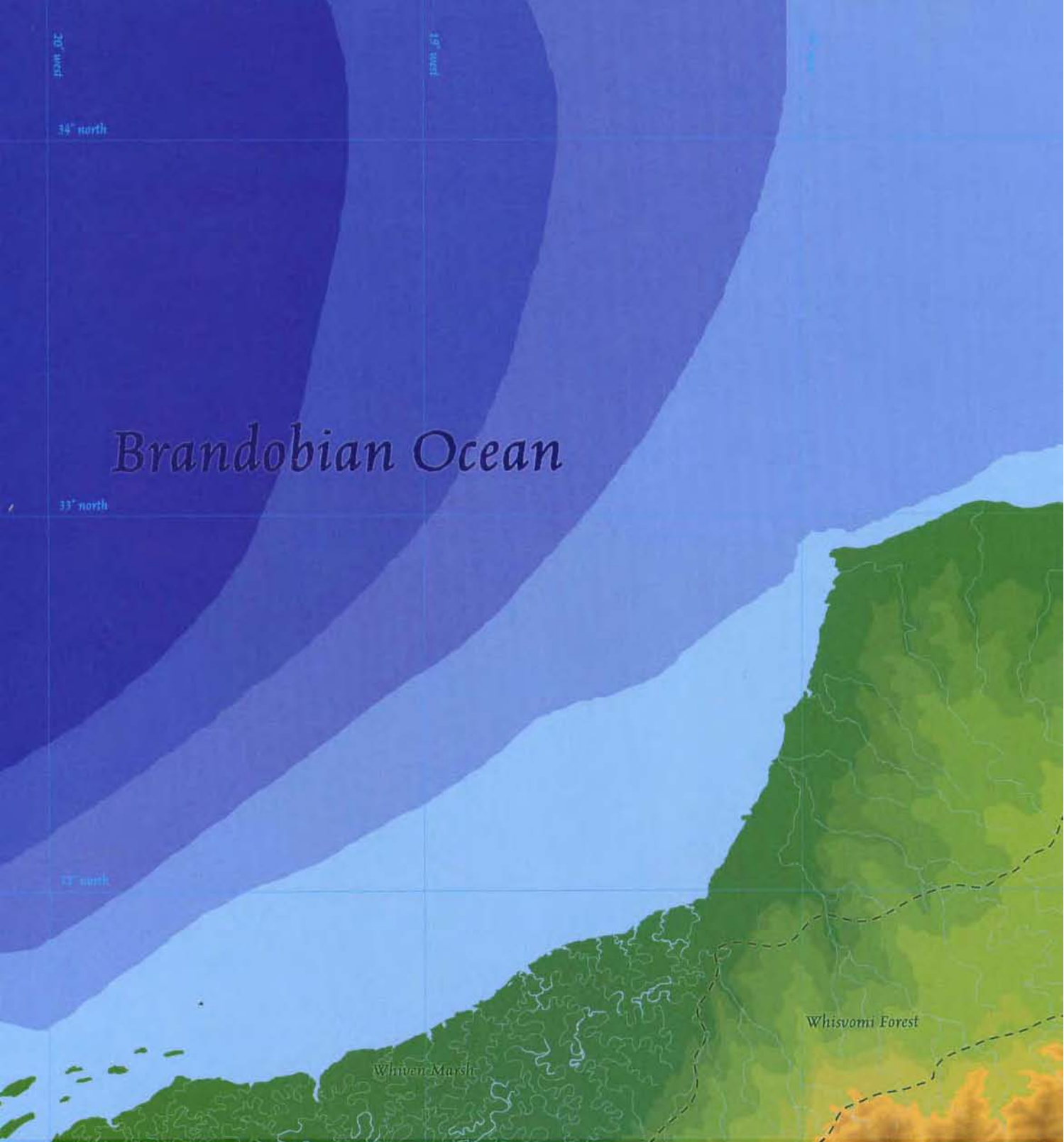
33° north

32° north

# Brandobian Ocean

City .....Population      City .....Population





# Brandobian Ocean

27	28	29	30	31
32	33	34	35	36
115	116	117	118	119
122	123	124	125	126
130	131	132	133	134

City .....	Population	City .....	Population

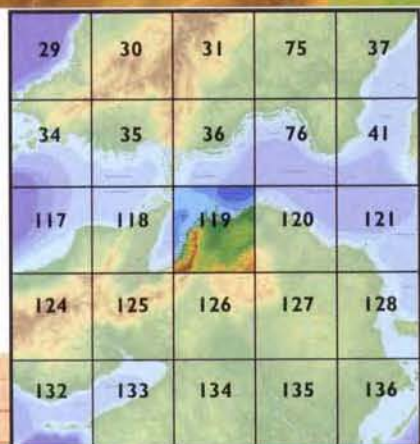
# Straits of Svimohzia



City	Population
Monam-Ahnoz	88,500
Shinmish	3,138
Homish	2,927
Zhenmahni	2,870
Sehnezhmish	2,836
Narmahn	2,679
Zenmahn	2,468
Vanmish	2,459
Onasahn	2,410
Shanahni	2,388

City	Population
Nehzahni	2,331
Zha-Ehnsahn	2,291
Tehzmish	2,237
Mohnmish	2,119
Hahzmish	2,102
Marzahni	2,043
Pasmish	2,026
Zosahni	1,897
Izhahni	1,854
Svohnahn	1,817

28	29	30	31	75
33	34	35	36	76
116	117	118	119	120
123	124	125	126	127
131	132	133	134	135



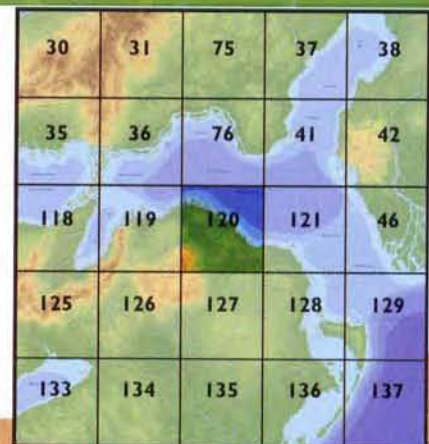
City .....	Population	City .....	Population
Ashoshani .....	88,900	Vangahni .....	1,955
Vimahni .....	2,898	Hemish .....	1,866
Shehimish .....	2,494	Nazmahni .....	1,866
Nomahni .....	2,279	Omimish .....	1,716
Zha-Hahmish .....	2,276	Nehizahn .....	1,693
Womomish .....	2,154	Nezhormish .....	1,658
Neshmish .....	2,042	Sezhahn .....	1,647
Tezsvahn .....	2,013	Vormahn .....	1,512
Mohrmish .....	2,011	Pohzzahn .....	1,398
Zozmish .....	1,968	Zhohzmish .....	1,282

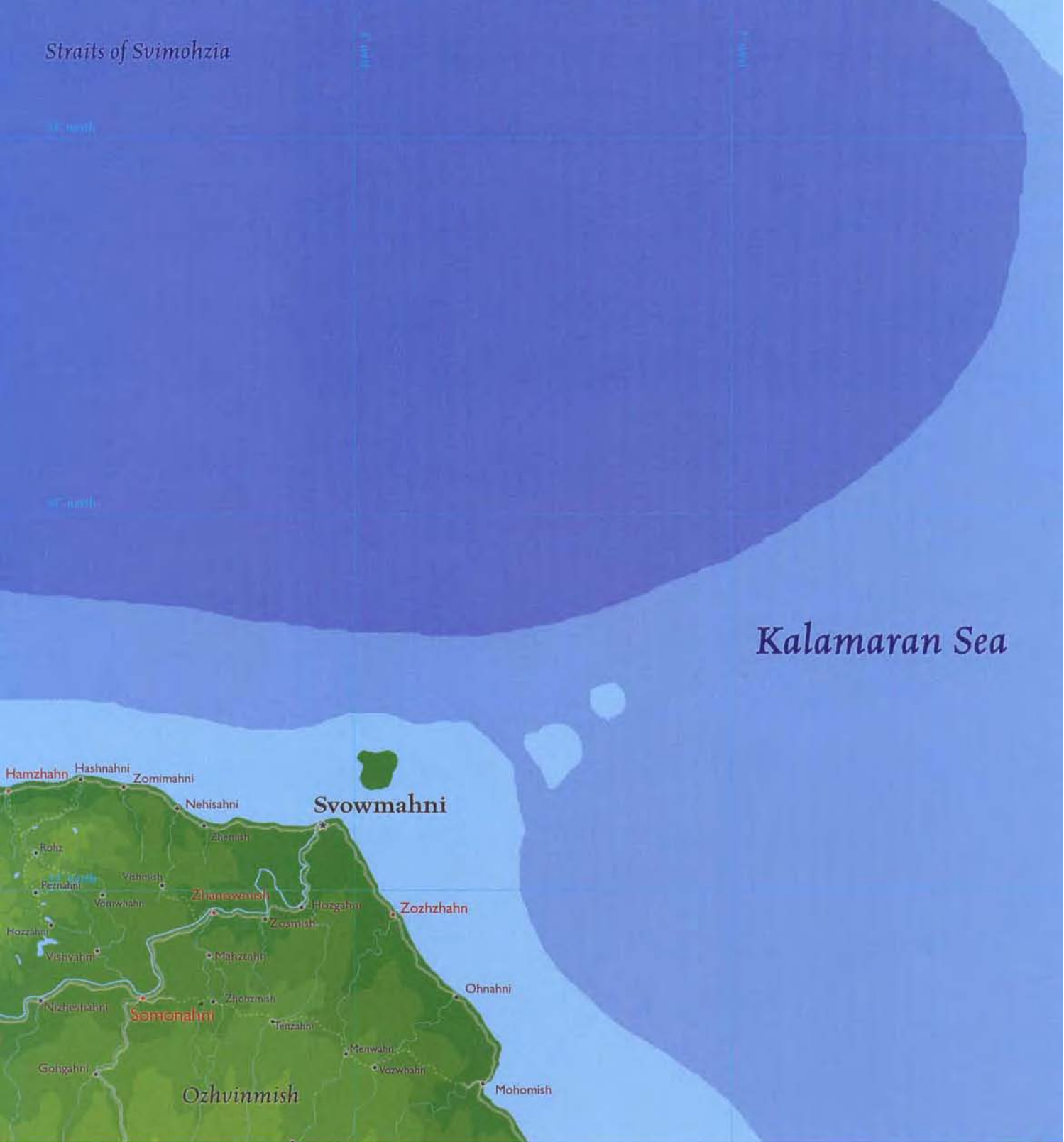


# Straits of Svimohzia



City	Population	City	Population
Anowhizh	22,200	Shime-Ahnoz	1,312
Miznahn	7,300	Marmish	1,233
Zorshahn	2,164	Sozahn	1,165
Vapvahn	2,068	Shishzahni	1,105
Nahmahn	1,975	Pormish	1,096
Tenshi-Ahnoz	1,916	Ganzhahn	973
Svozhahn	1,618	Shizem-Ahnoz	965
Svomzhahn	1,608	Whonaomi-Ahnoz	921
Vimnahni	1,523	Svehzmish	798
Zha-Mivahni	1,337	Asvahni	778

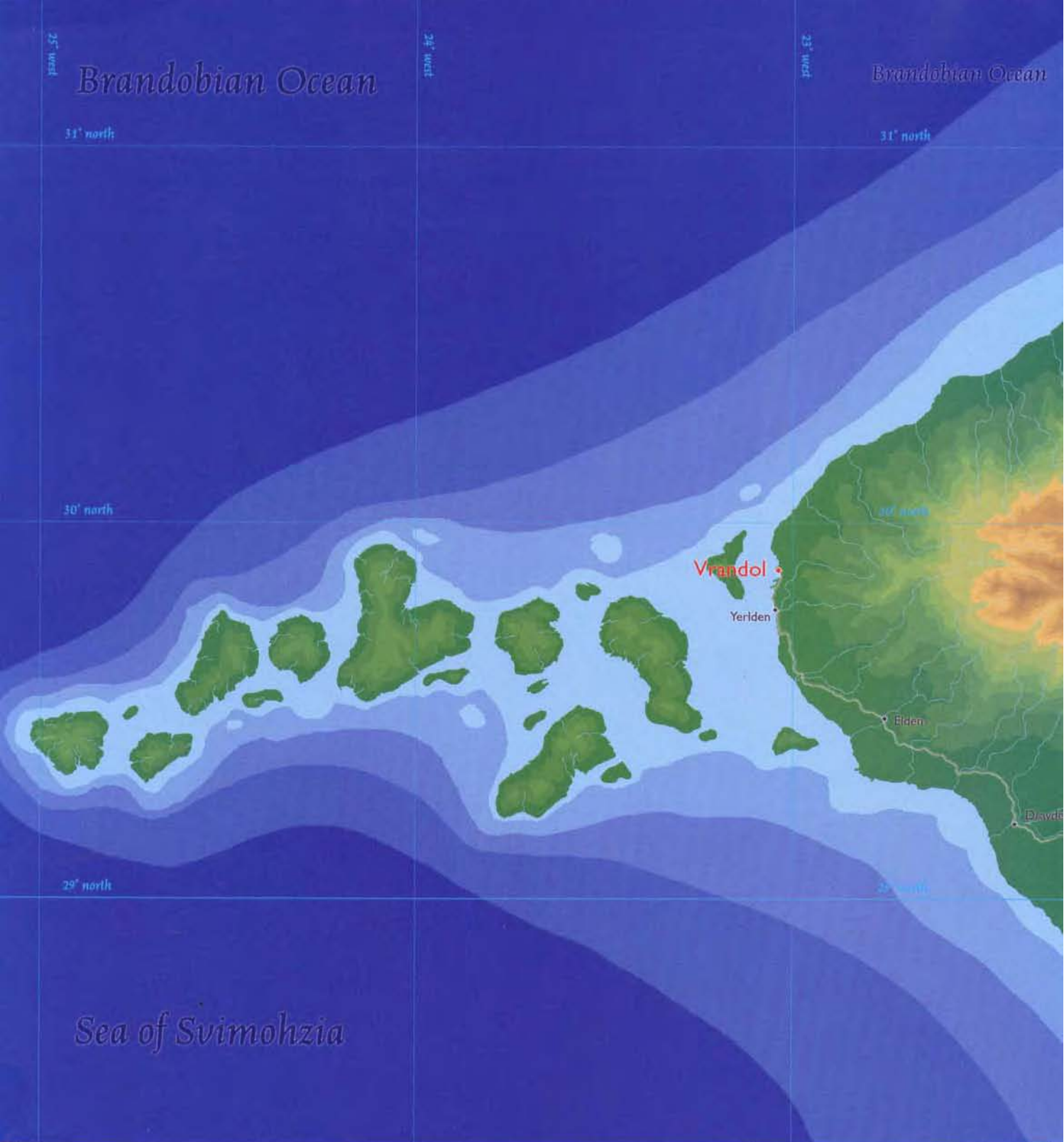




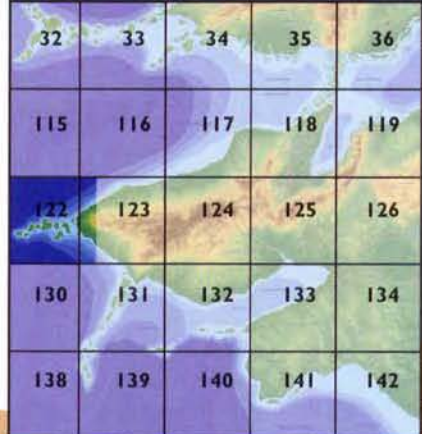
Kalamaran Sea

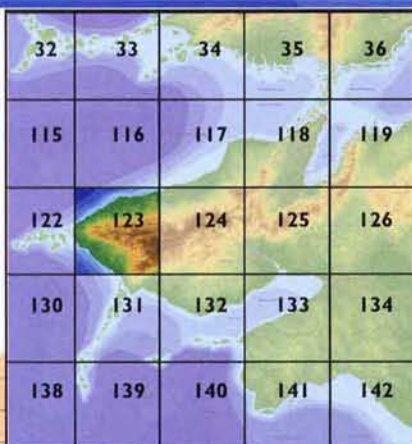


City	Population	City	Population
Svowmahni	123,100	Nehisahni	448
Somonahni	2,217	Zomimahni	447
Zozhzhahn	1,675	Mahztahn	438
Hozgahni	1,376	Gohgahni	408
Zhanowmish	1,055	Hashnahni	408
Hamzhahn	929	Vishvahni	408
Ohnahni	889	Tenzahni	397
Nizheshahni	574	Vomwhahn	375
Mohomish	516	Peznahni	392
Zosmish	457	Zhohzmish	391

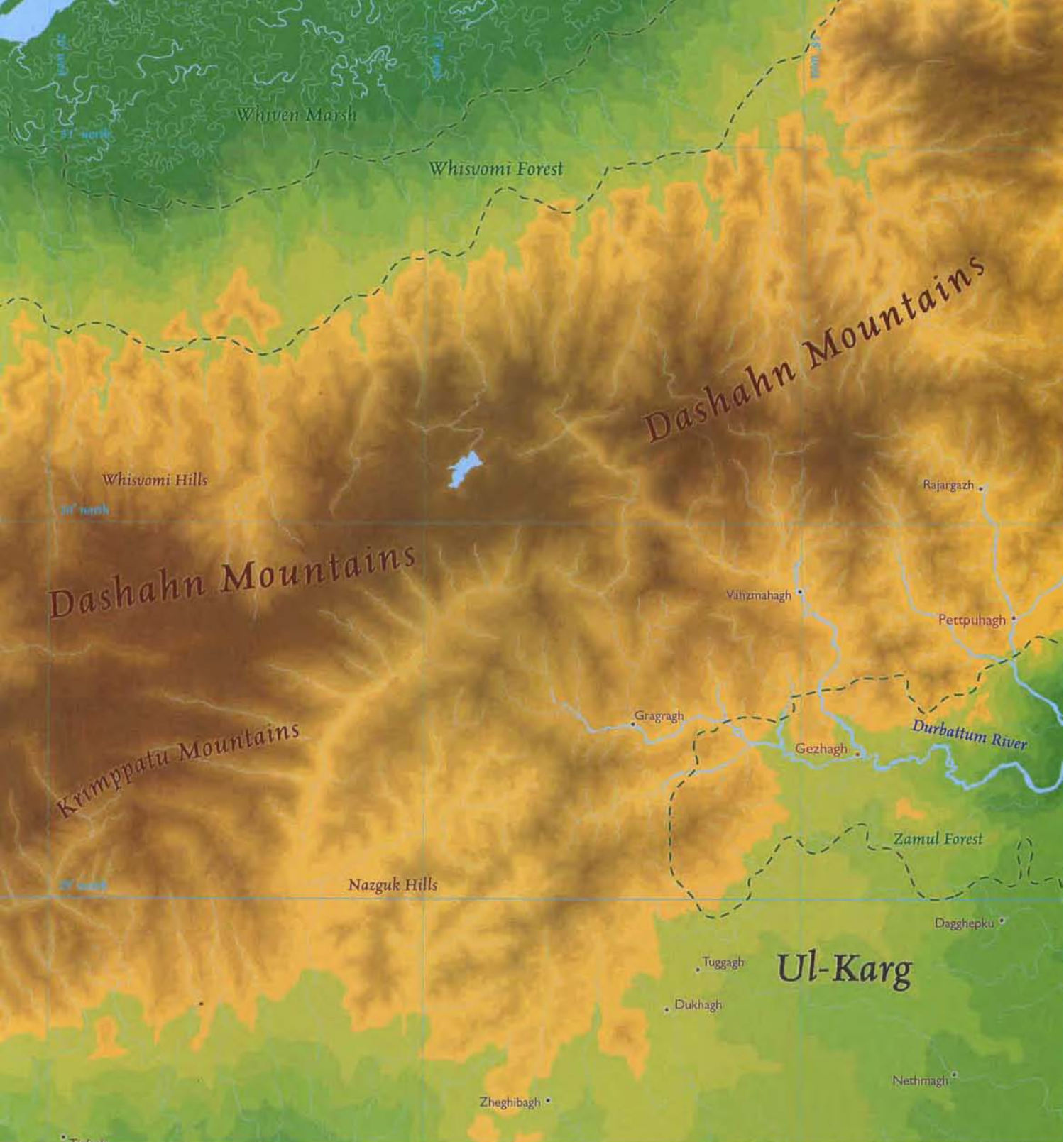


City .....	Population	City .....	Population
Vrandol .....	9,700		
Yerlden .....	413		

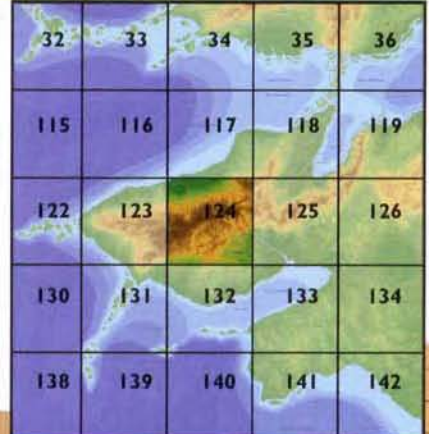


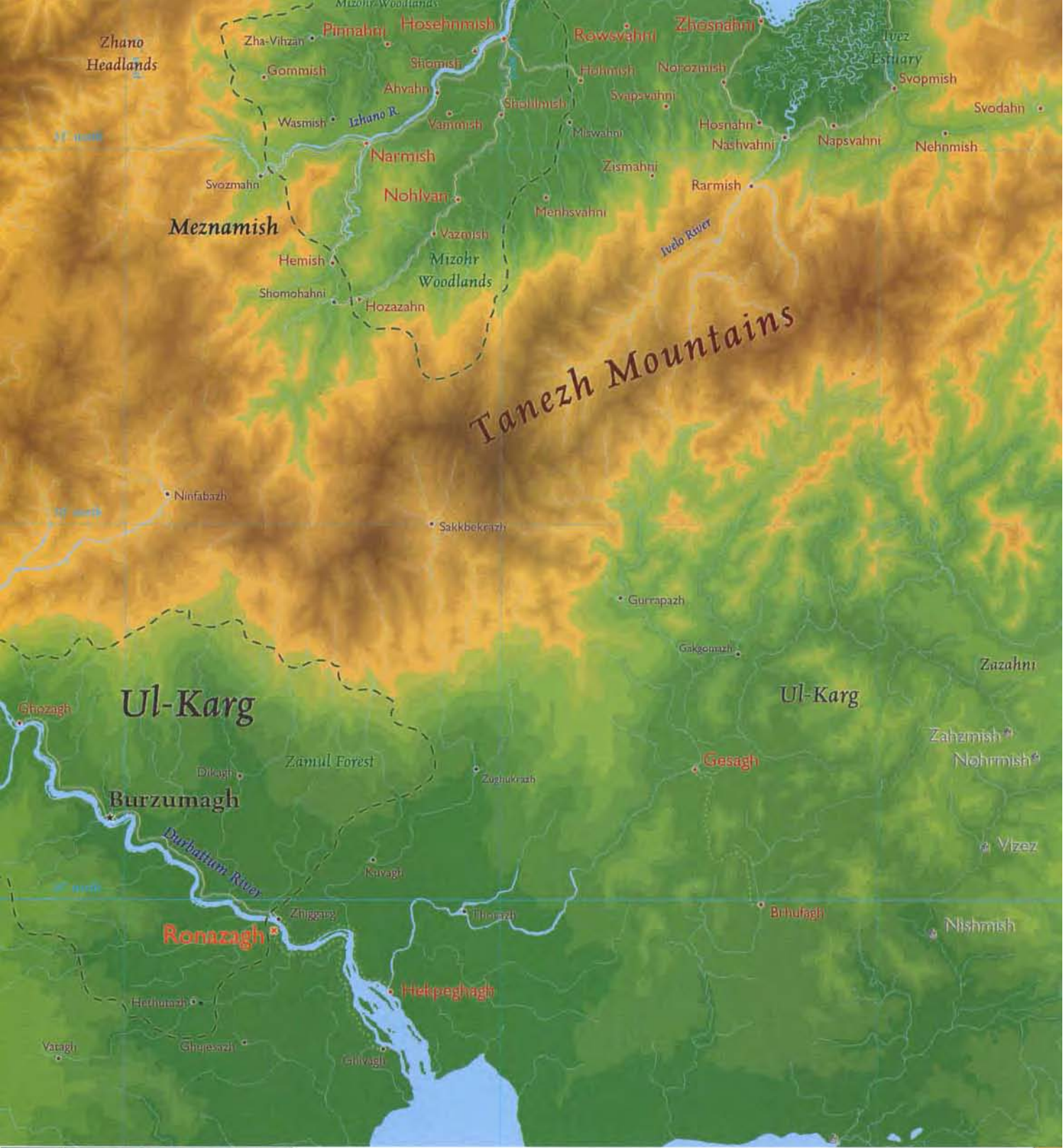


City .....	Population	City .....	Population
Bronish .....	.8,000		
Grolven .....	.1,127		
Elden .....	.1,025		
Dayven .....	.862		
Dravden .....	.603		
Ladden .....	.474		
Solden .....	.407		
Ospden .....	.370		
Lnenden .....	.343		
Hendden .....	.319		



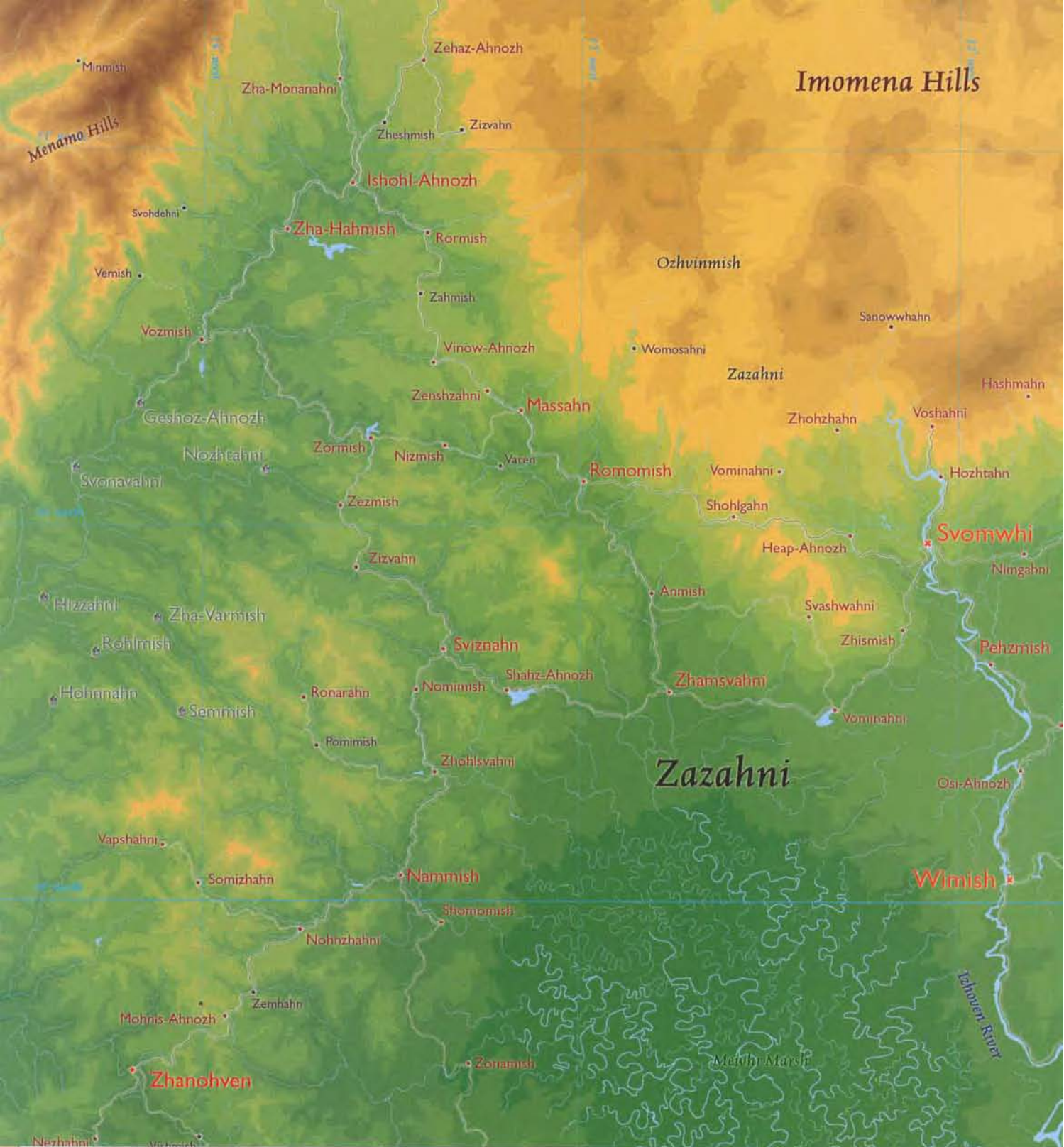
City .....	Population	City .....	Population
Gezhagh .....	1,363		
Pettpuhagh .....	1,268		
Zheghibagh .....	756		
Gragragh .....	712		
Nethmagh .....	665		
Dukhagh .....	654		
Vahzmahagh .....	536		
Rajargazh .....	493		
Dagghepku .....	460		
Tuggagh .....	444		





33	34	35	36	76
116	117	118	119	120
123	124	125	126	127
131	132	133	134	135
139	140	141	142	143

City	Population	City	Population
Burzumagh	27,548	Ahvahn	1,804
Ronazagh	14,808	Shomohahni	1,645
Narmish	2,969	Hohmish	1,609
Hosehnmish	2,691	Nehnmish	1,588
Rowsvahni	2,328	Ghozagh	1,543
Gesagh	2,310	Rarmish	1,390
Zhosnahni	2,271	Svapsvahni	1,370
Hekpeghagh	2,116	Nashvahni	1,346
Pinnahni	2,032	Hosnahn	1,339
Svozzhahn	1,873	Brhufagh	1,334



Imomena Hills

Menamo Hills

Ozhvinmish

Zazahni

Zazahni

Wimish

Svomwhi

Sviznahn

Massahn

Zha-Hahmish

Geshoz-Ahnozh

Nozhtahni

Svonavahni

Zha-Varnmish

Semimish

Somizhahni

Vapshahni

Nohnzhahni

Zemhahn

Zhanohven

Ishohl-Ahnozh

Rormush

Zahmish

Vinow-Ahnozh

Zenszahni

Zormish

Nizmish

Zezmish

Zizvahn

Nomimish

Zhohlsvahni

Nammish

Shomomish

Nohnzhahni

Zonamish

Romomish

Anmish

Zhamsvahni

Shahz-Ahnozh

Nomimish

Shomomish

Zonamish

Vominahni

Shohlgahn

Heap-Ahnozh

Svashwahni

Zhismish

Vominahni

Osi-Ahnozh

Mejoh Marsh

Zhohzhahn

Voshahni

Hozhtahn

Hashmahni

Nimgahni

Pehzmish

Vominahni

Osi-Ahnozh

Mejoh Marsh

Sanowwhahn

Womosahni

Voshahni

Hozhtahn

Hashmahni

Nimgahni

Pehzmish

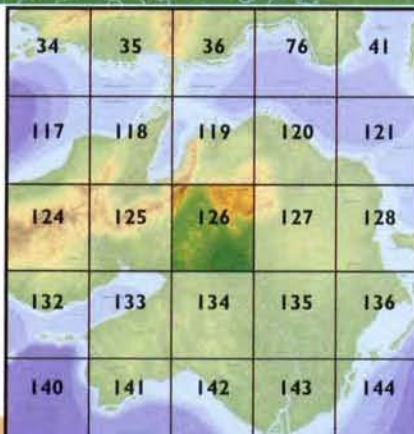
Vominahni

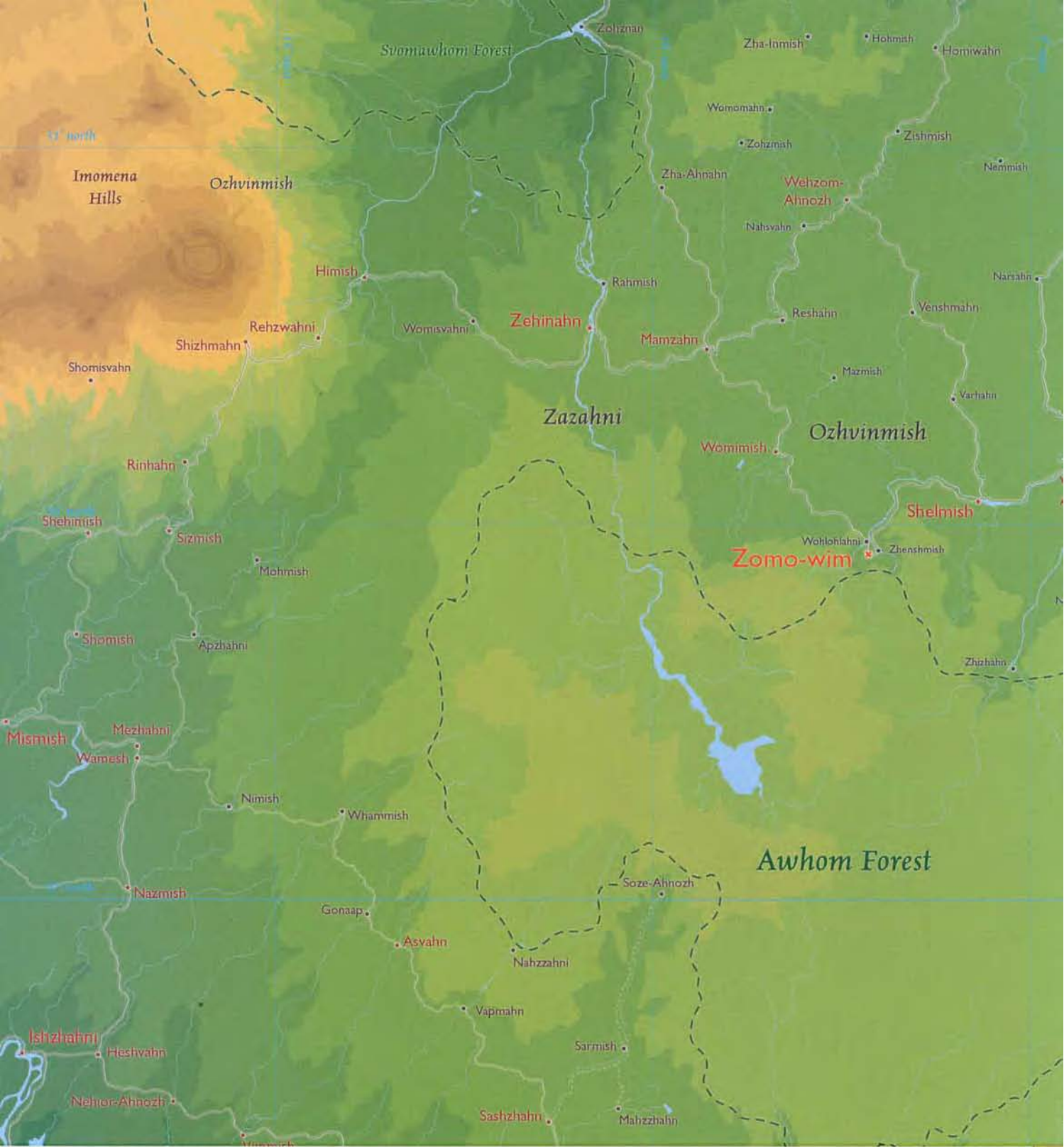
Osi-Ahnozh

Mejoh Marsh

City	Population
Wimish	20,600
Svomwhi	18,900
Zhanohven	8,300
Sviznahn	2,721
Isohl-Ahnozh	2,453
Massahn	2,414
Romomish	2,215
Pehzmish	2,211
Zha-Hahmish	2,116
Nammish	2,070

City	Population
Zhamsvahni	2,038
Nohlvahn	1,979
Zonamish	1,918
Shahz-Ahnozh	1,884
Vominahni	1,751
Zhohlsvahni	1,612
Ronarahn	1,599
Rormish	1,569
Osi-Ahnozh	1,567
Vinow-Ahnozh	1,535





35	36	76	41	42
118	119	120	121	46
125	126	127	128	129
133	134	135	136	137
141	142	143	144	145

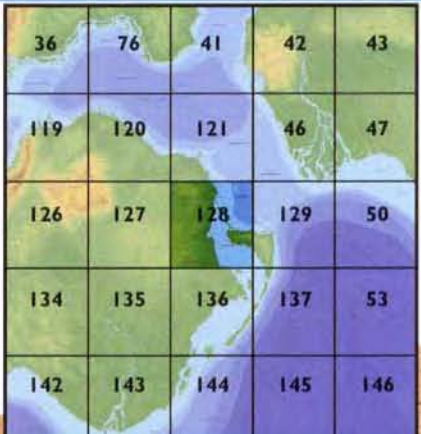
City .....	Population	City .....	Population
Zomo-wim .....	19,100	Nazmish .....	1,879
Mezhahni .....	2,869	Sizmish .....	1,428
Zehinahn .....	2,760	Wamesh .....	1,417
Shelmish .....	2,560	Rehwahni .....	1,411
Mismish .....	2,308	Himish .....	1,242
Ishzhahni .....	2,015	Sashzhahn .....	1,207
Rinhahn .....	1,939	Shomish .....	1,183
Nehior-Ahnoz .....	1,934	Womimish .....	1,159
Wehzom-Ahnoz .....	1,899	Heshvahn .....	1,088
Mamzahn .....	1,897	Shehimish .....	1,068

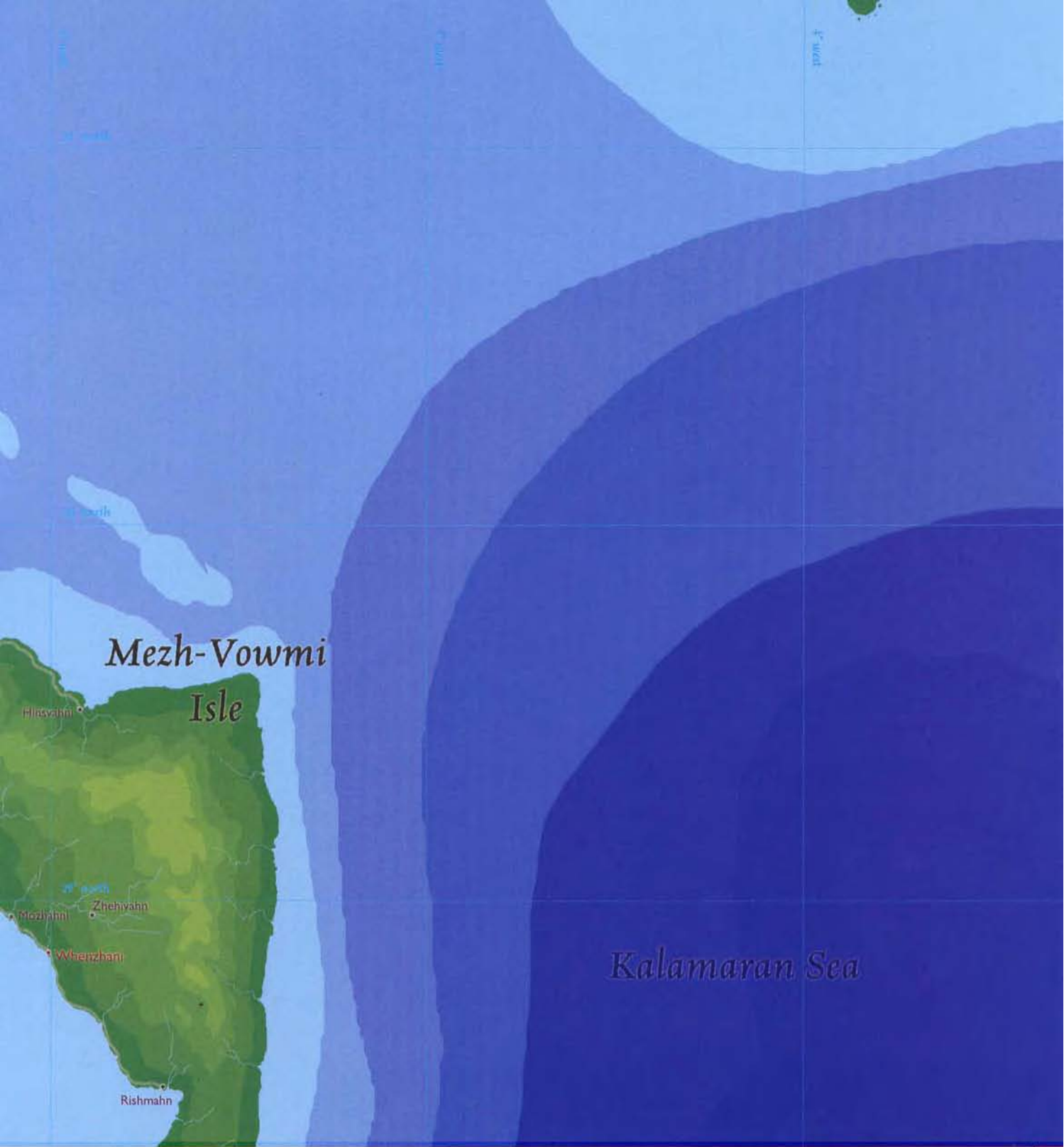




City	Population
Zha-Nehzmish	130,200
Nenehi	25,700
Rismish	3,029
Mowhahni	2,501
Mehzhvahn	2,099
Sehnohmish	1,967
Zha-Mosshahn	1,729
Shedmish	1,673
Zapsvahn	1,556
Varmish	1,548

City	Population
Zhozmish	1,363
Tohrvahn	1,349
Masa-Ahnoz	1,282
Nozhmish	1,203
Wazin-Ahnoz	1,184
Mezmish	1,175
Zhohlhahni	1,110
Svipmish	1,086
Zhohmish	1,037
Rasmish	1,025






# Mezh-Vowmi Isle

# Kalamaran Sea

76	41	42	43	44
120	121	46	47	48
127	128	129	50	51
135	136	137	53	54
143	144	145	146	56

City .....	Population	City .....	Population
Whenzhani .....	1,444		
Rishmahn .....	.635		
Mozhahni .....	.619		
Zhehivahn .....	.560		
Hinsvahni .....	.393		

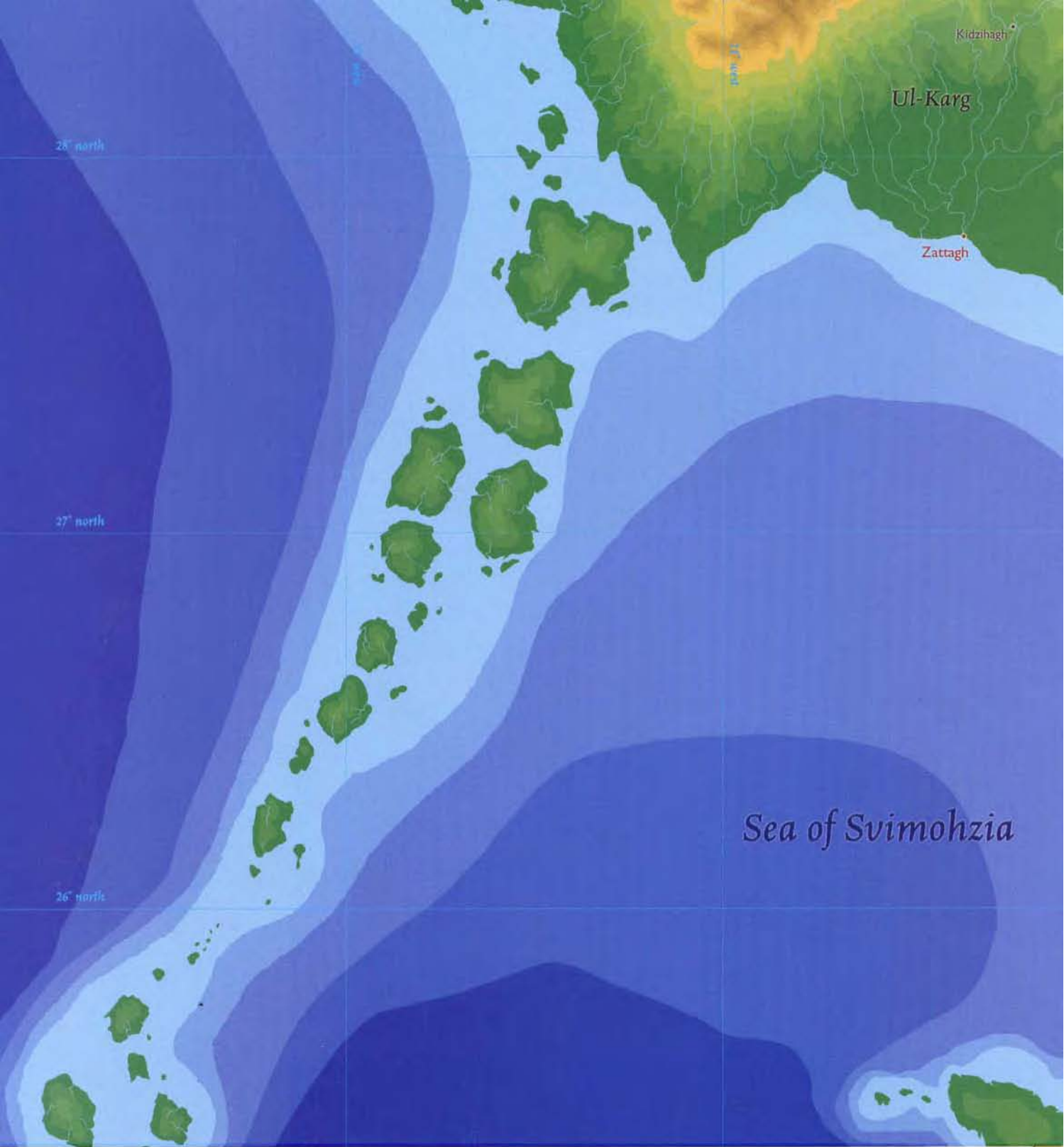


# Sea of Svimohzia

City .....Population

City .....Population

32	33	34	35	36
115	116	117	118	119
122	123	124	125	126
130	131	132	133	134
138	139	140	141	142

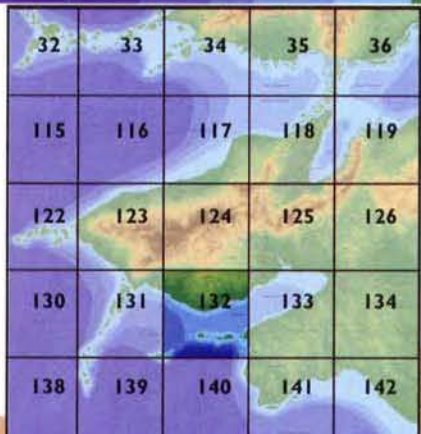


City .....	Population	City .....	Population
Zattagh .....	1,196		
Kidzihagh .....	640		



City	Population
Neevukkagh	2,169
Khirzagh	1,769
Peszhokragh	1,756
Sivjuvagh	900
Krithagh	846
Grihondagh	540
Firragh	534
Pijkkurzagh	522
Thizhahagh	515
Bokkazh	500

City	Population
Lekkhawazh	494
Khoviggazh	474
Nograzh	471
Tigfazh	447
Paklomaz	353
Thakakkazh	344





33	34	35	36	76
116	117	118	119	120
123	124	125	126	127
131	132	133	134	135
139	140	141	142	143

City .....	Population	City .....	Population
Zenshahn .....	24,700		
Kazullagh .....	14,403		
Nukagh .....	2,561		
Vehmish .....	1,407		
Bottkethvajazh .....	454		
Devthohzazh .....	435		



City	Population
Hahshahn	2,468
Voshahn	1,724
Sehmish	1,469
Whetahn	1,308
Zha-Hinoz	1,233
Noszhahn	1,166
Shapsahn	1,085
Svehmish	980
Nezmish	968
Hinahn	943

City	Population
Shohlpahn	922
Nanowzahn	896
Zhahrahni	866
Vishmish	744
Gansahn	722
Vinsahn	673
Penmish	517
Zhinsahn	517

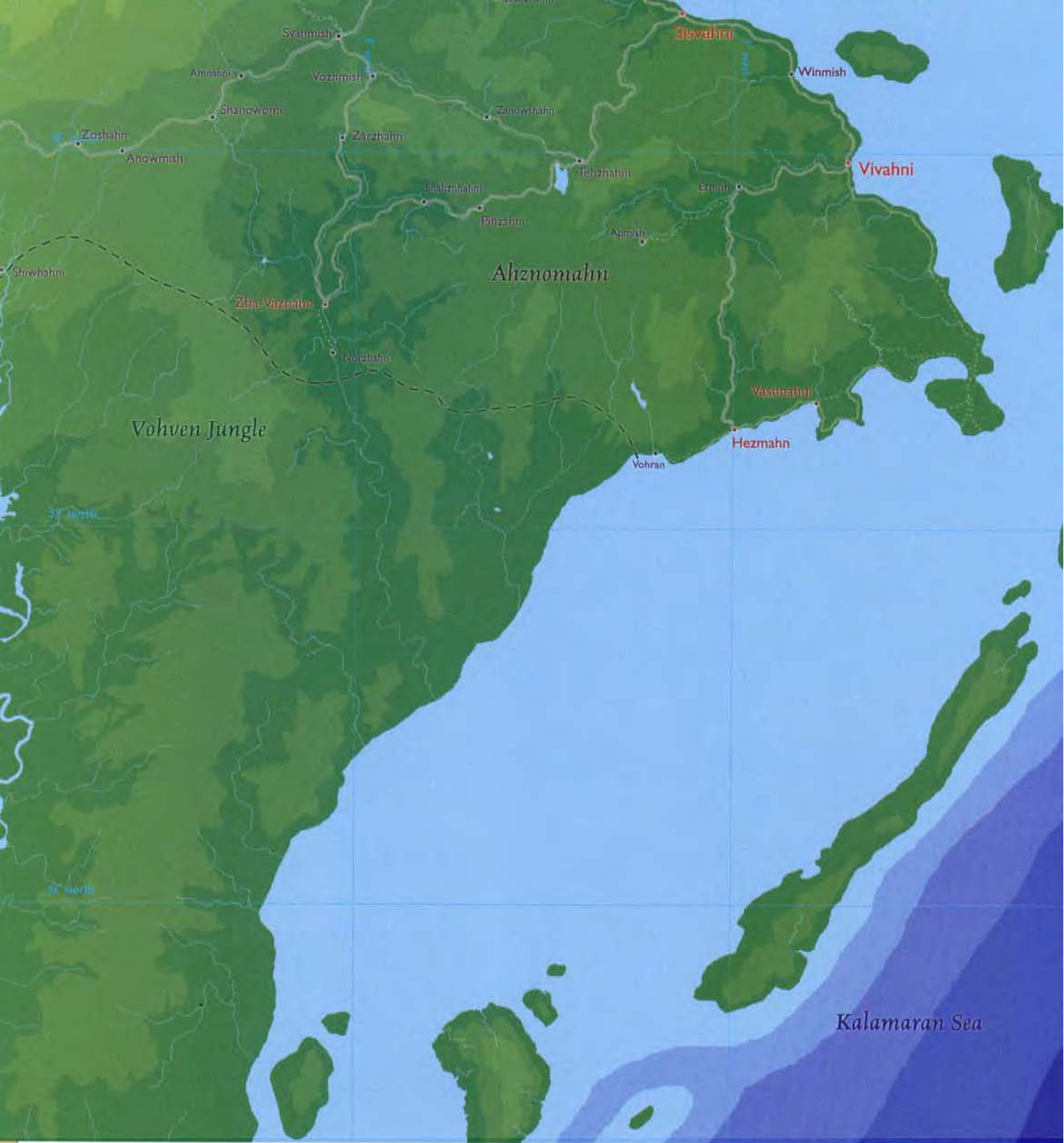
34	35	36	76	41
117	118	119	120	121
124	125	126	127	128
132	133	134	135	136
140	141	142	143	144



35	36	76	41	42
118	119	120	121	46
125	126	127	128	129
133	134	135	136	137
141	142	143	144	145

City	Population	City	Population
Emosvom	.8,000	Hehahni	.1,375
Vamzahni	.2,603	Wistahni	.1,302
Wenshohl-Ahnoz	.2,185	Vimmish	.1,273
Asmish	.2,184	Mehmish	.1,155
Zha-Mohroz	.2,149	Pozhmish	.843
Vomovahni	.1,849	Showzhahni	.773
Homish	.1,768	Marmish	.748
Whenrahn	.1,528	Shiwahni	.463
Zozhwahni	.1,494		
Hahzmahn	.1,414		





City	Population
Vivahni	2,343
Sisvahni	2,067
Zha-Vaznahn	1,933
Vashnahni	1,520
Hezmahn	1,035
Zoshahn	696
Tehzhahni	655
Vozhmish	576
Zarzhahn	510
Shanowomi	508

City	Population
Pihzahni	489
Anowmish	481
Svahmish	480
Winmish	417
Vohrahn	399
Amnahni	344
Apmish	338
Ezmish	325
Shahznahni	322
Zanzowshahn	314





# Sea of Svimohzia



25° west

25° west

25° west

25° north

25° north

24° north

24° north

23.5° north (tropic)

23.5° north (tropic)

23° north

23° north

22.5° north latitude

22.5° north latitude

City .....Population

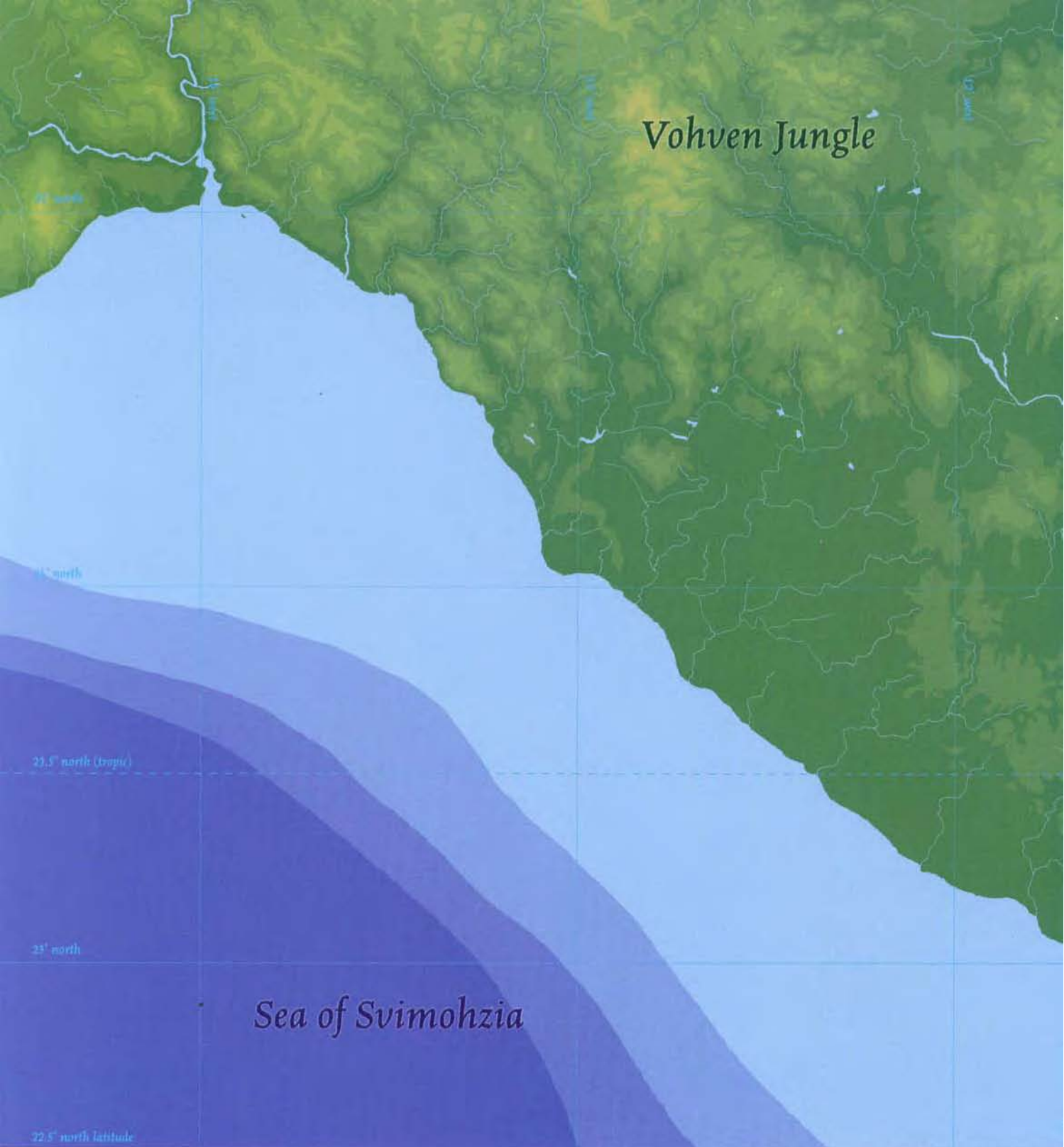
City .....Population

32	33	34	35	36
115	116	117	118	119
122	123	124	125	126
130	131	132	133	134
138	139	140	141	142









City .....	Population	City .....	Population

34	35	36	76	41
117	118	119	120	121
124	125	126	127	128
132	133	134	135	136
140	141	142	143	144







120° 9'

120° 5'

120° 3'

25° north

24° north

23.5° north (tropic)


23° north

22.5° north latitude

# Kalamaran Sea



City .....	Population	City .....	Population



# Kalamaran Sea

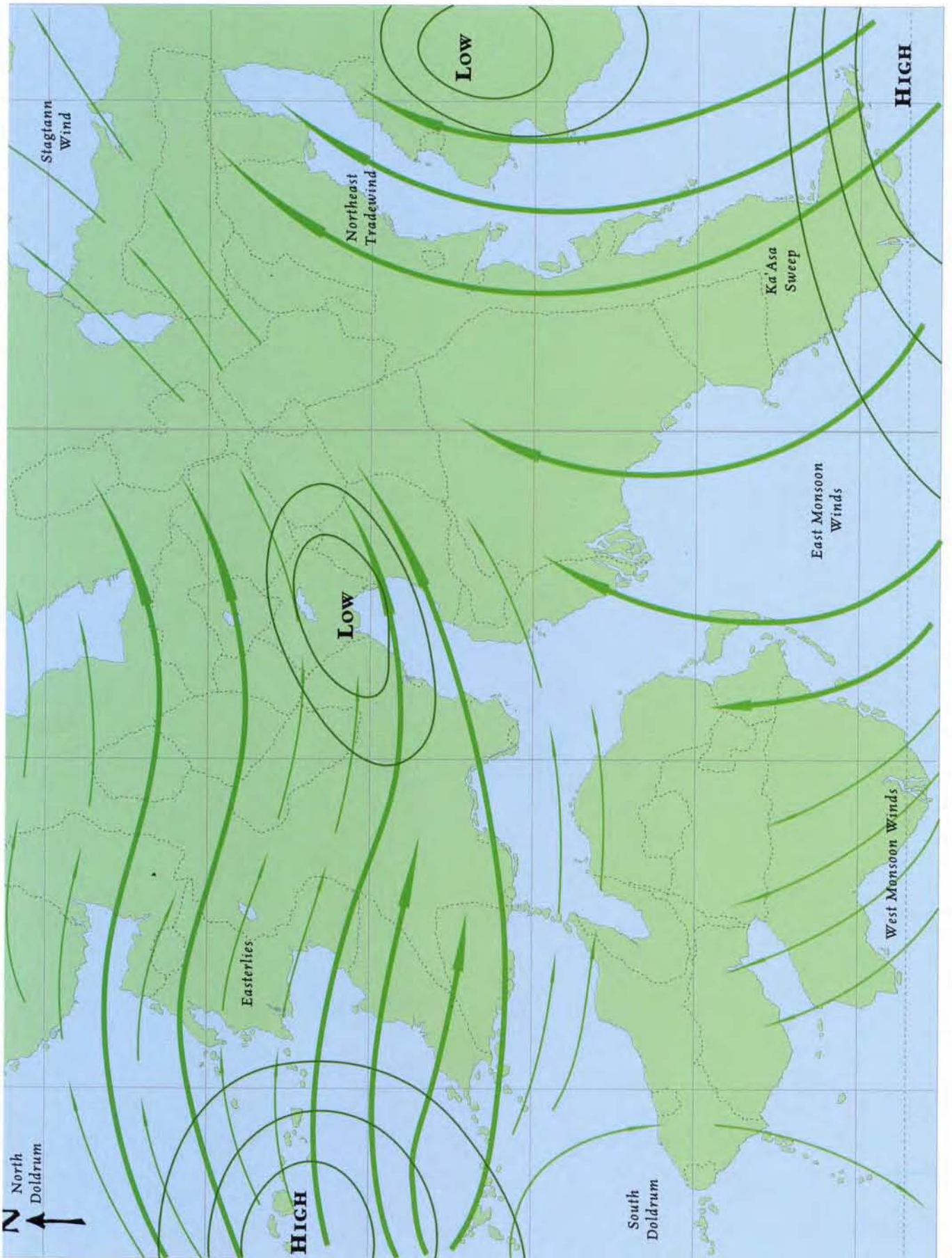
City .....	Population	City .....	Population

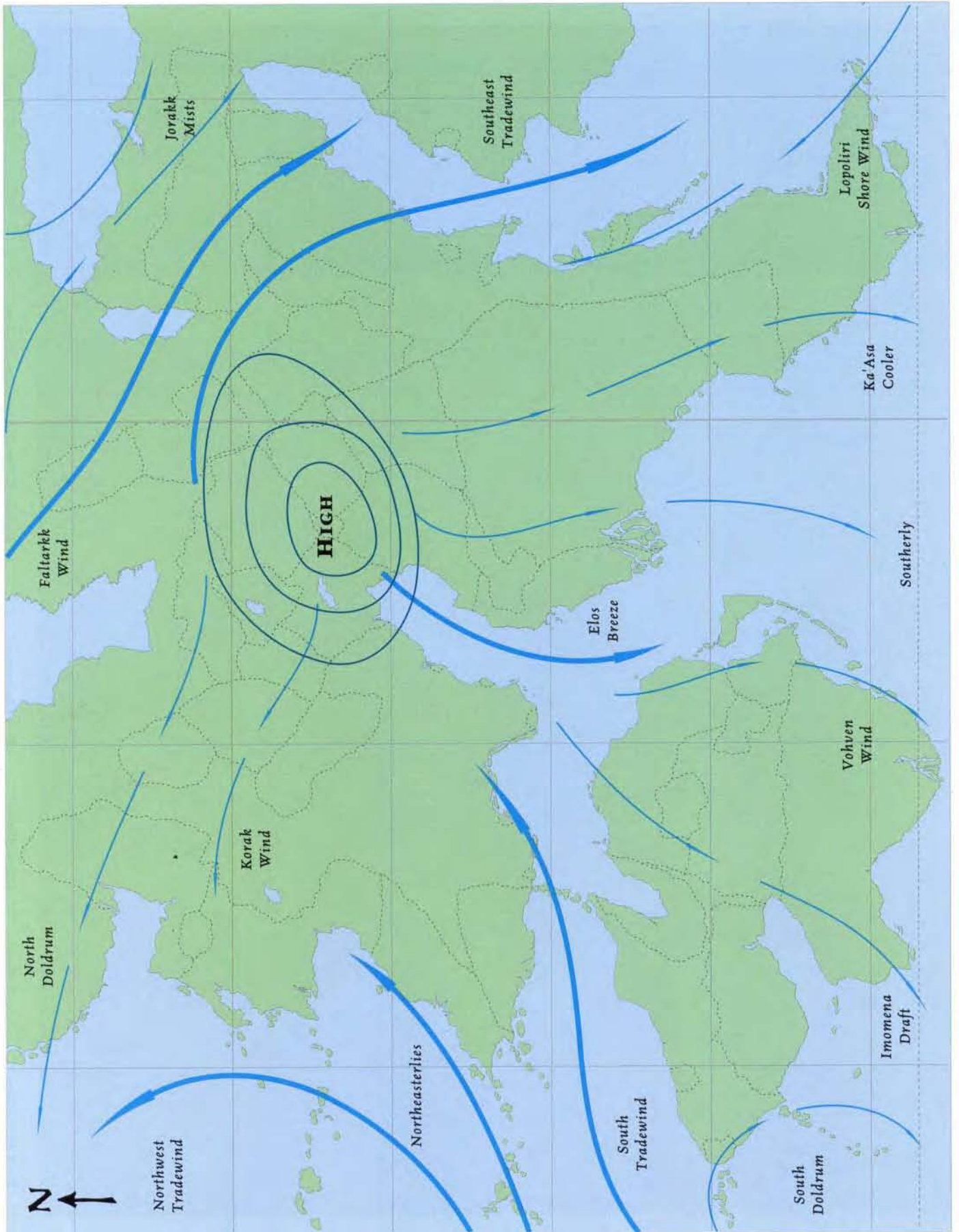






# WINDS AND AIR PRESSURE SYSTEMS (SUMMER)

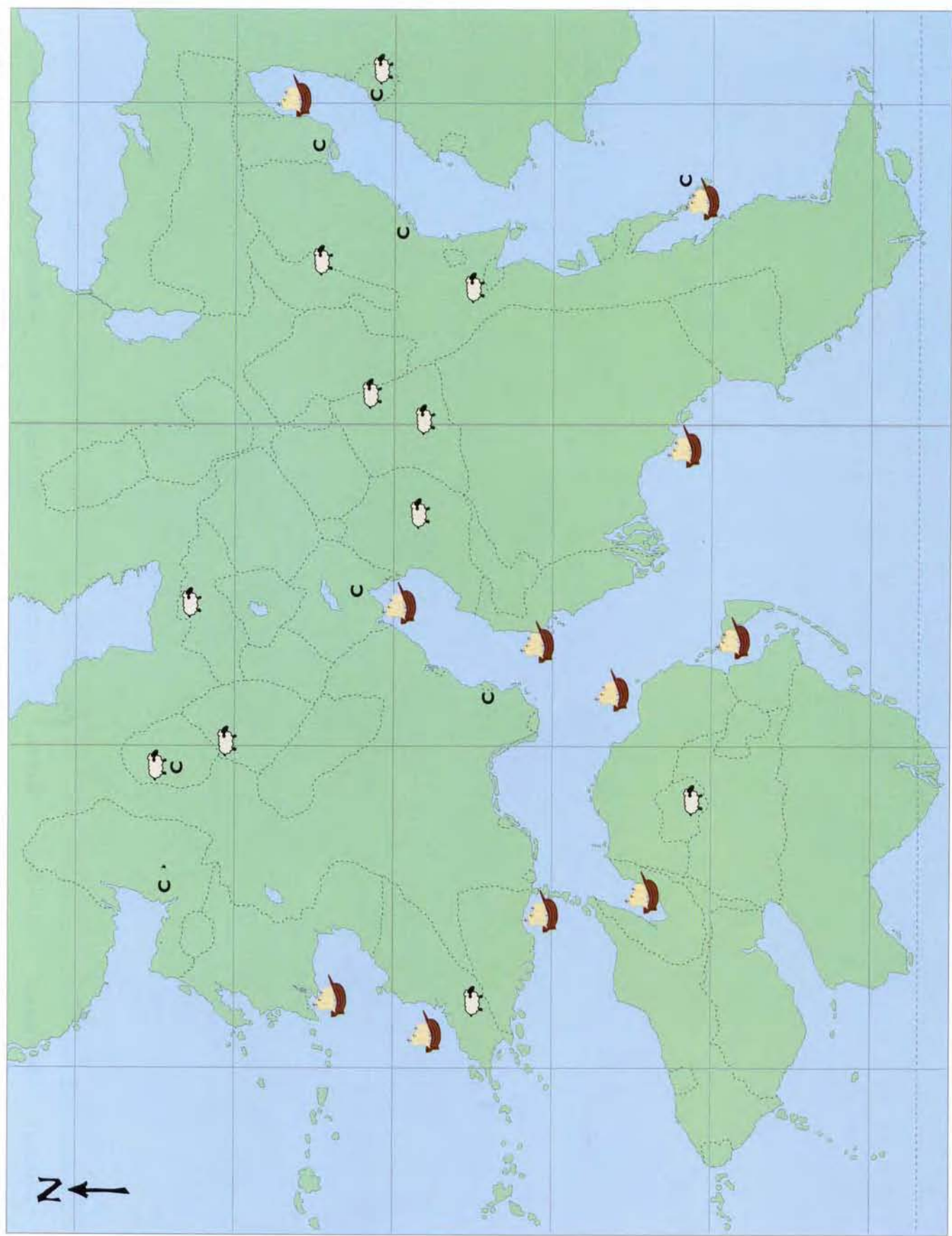









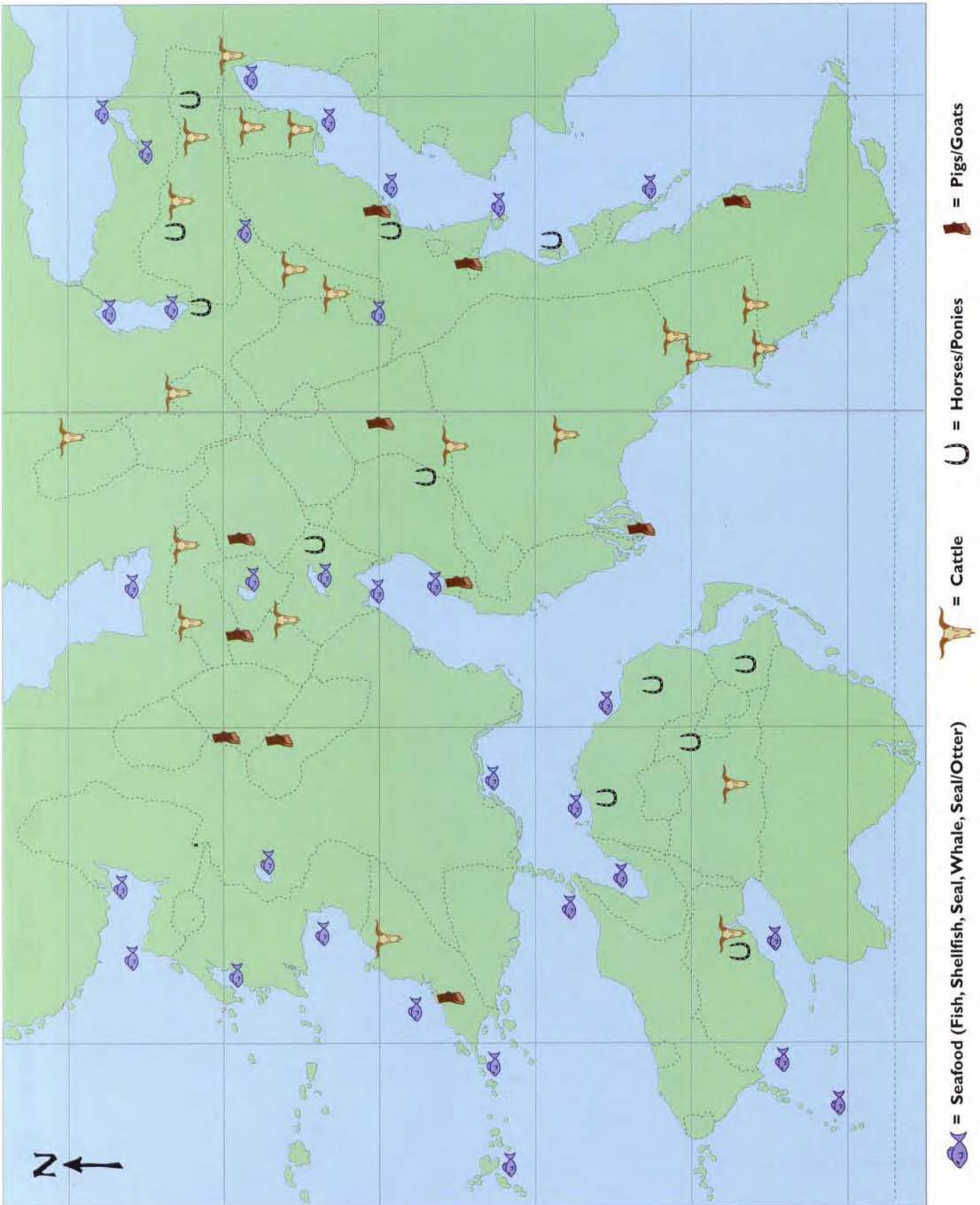




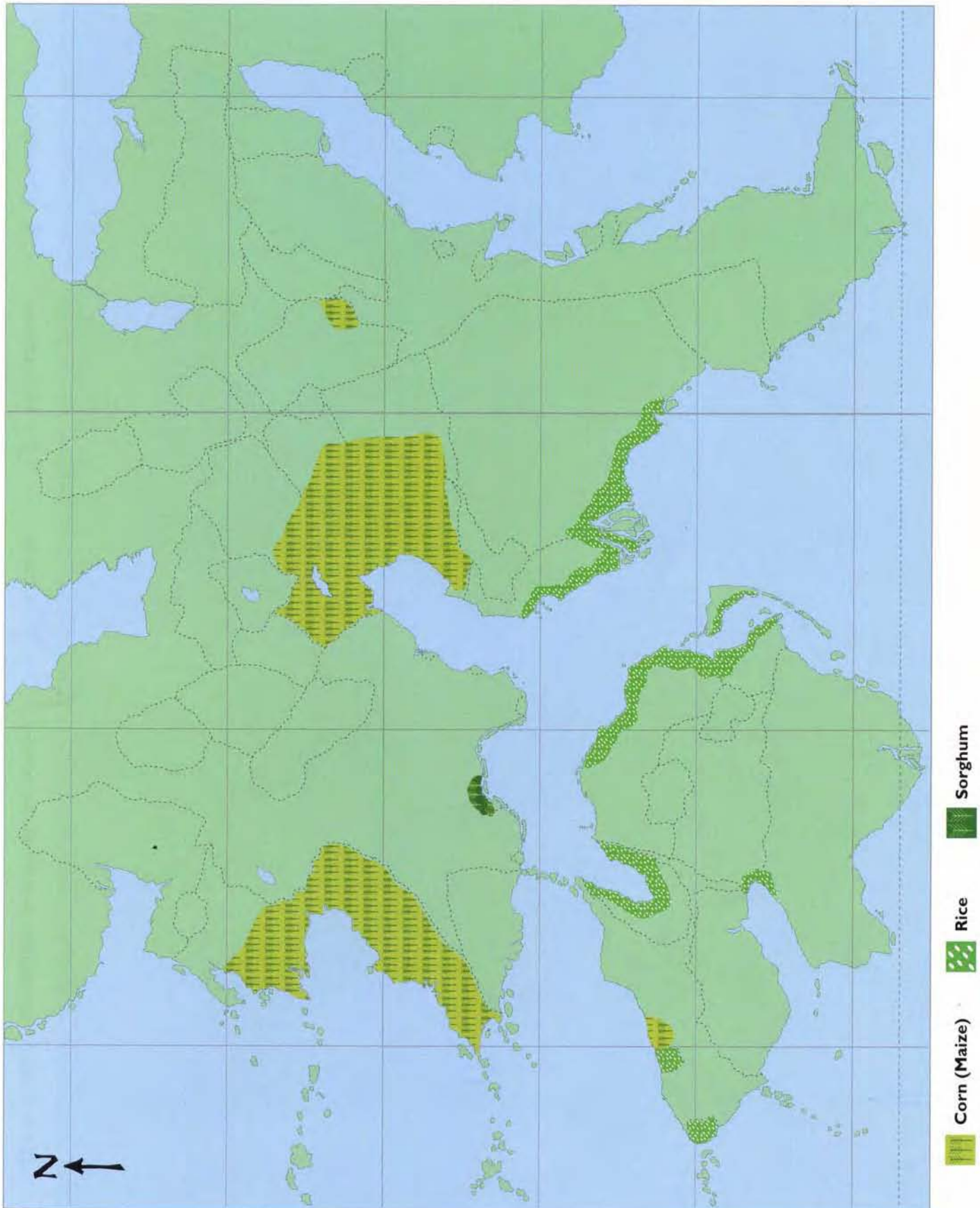
 = Shipbuilding

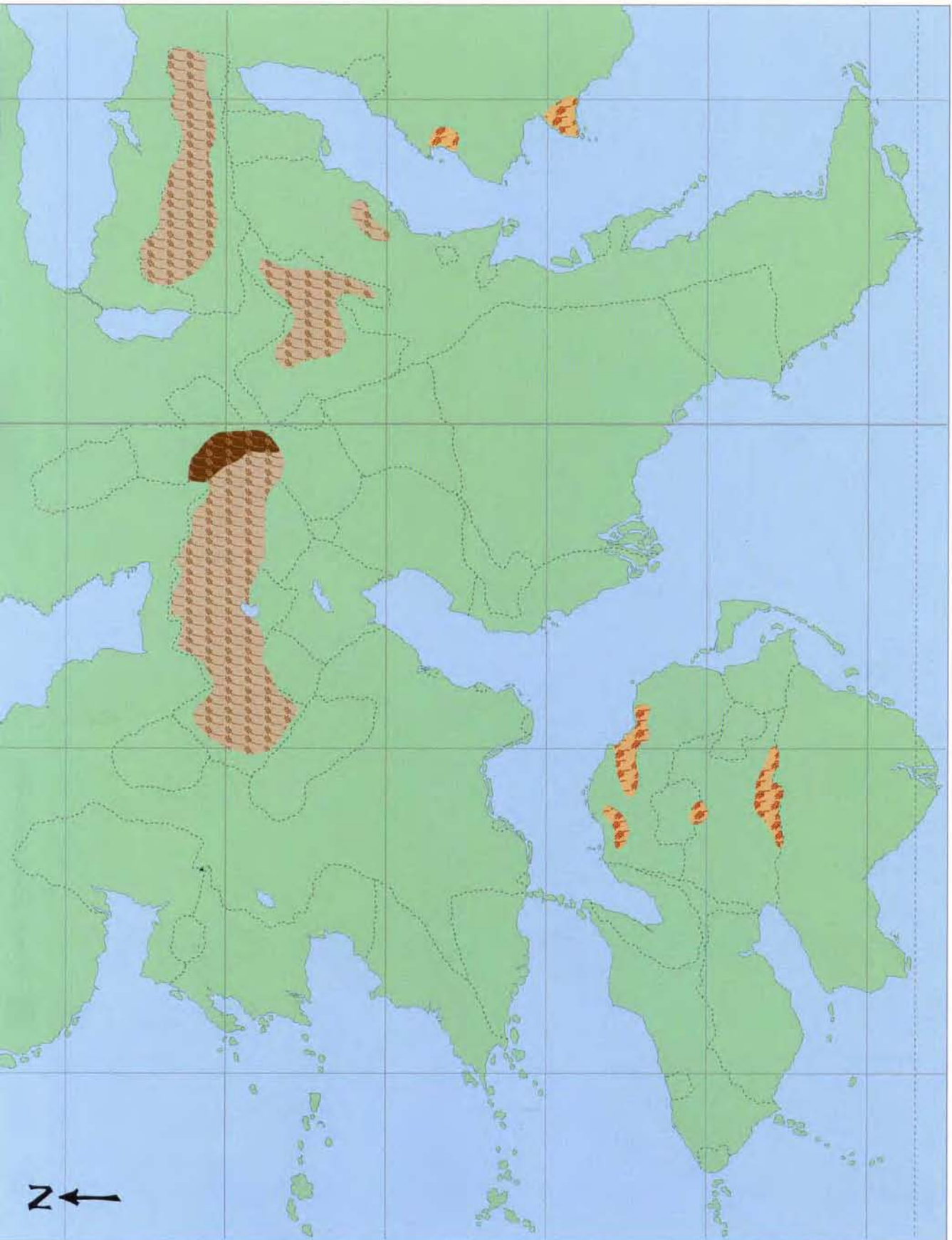
 = Sheep/Wool

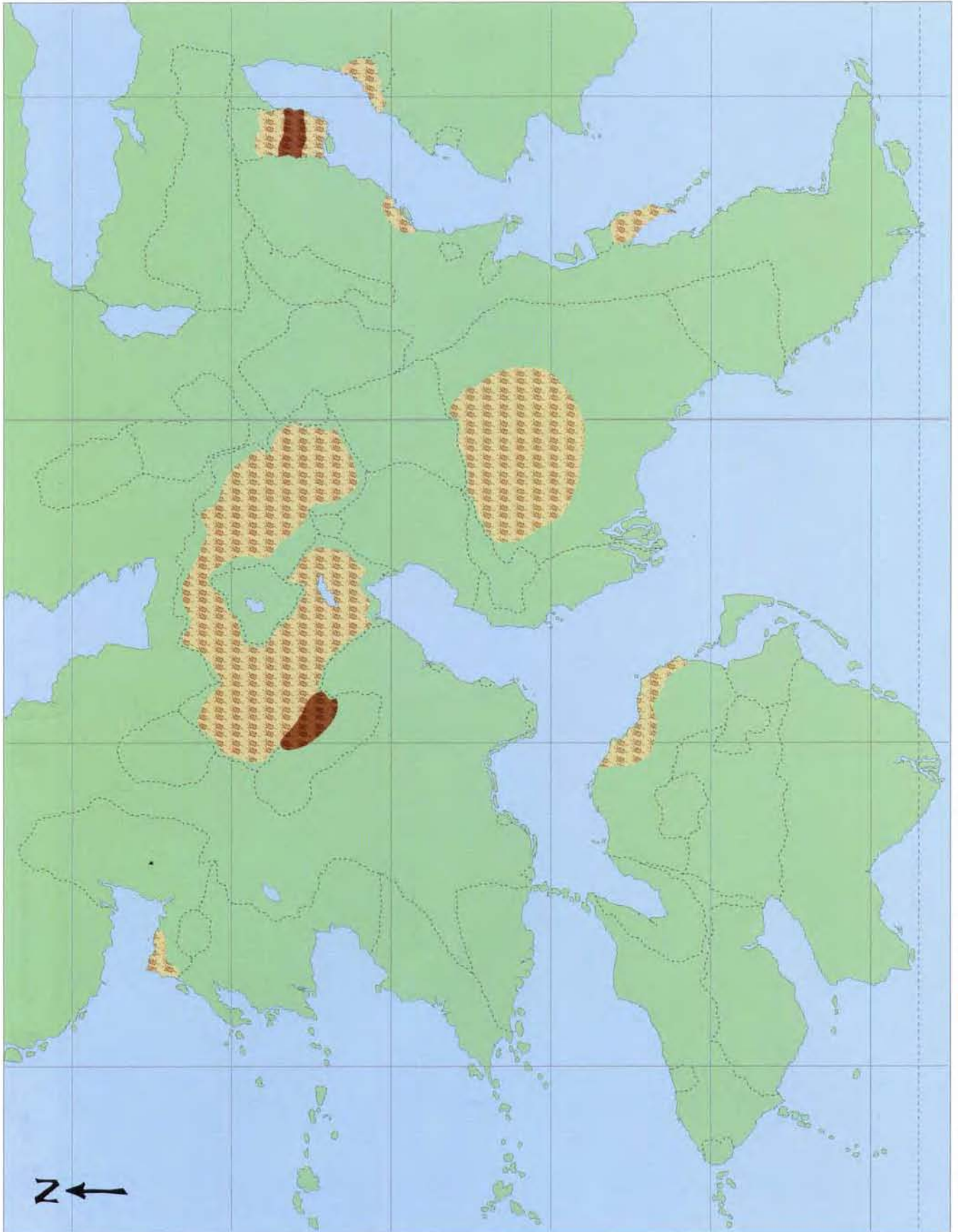
 = Cloth/Linens



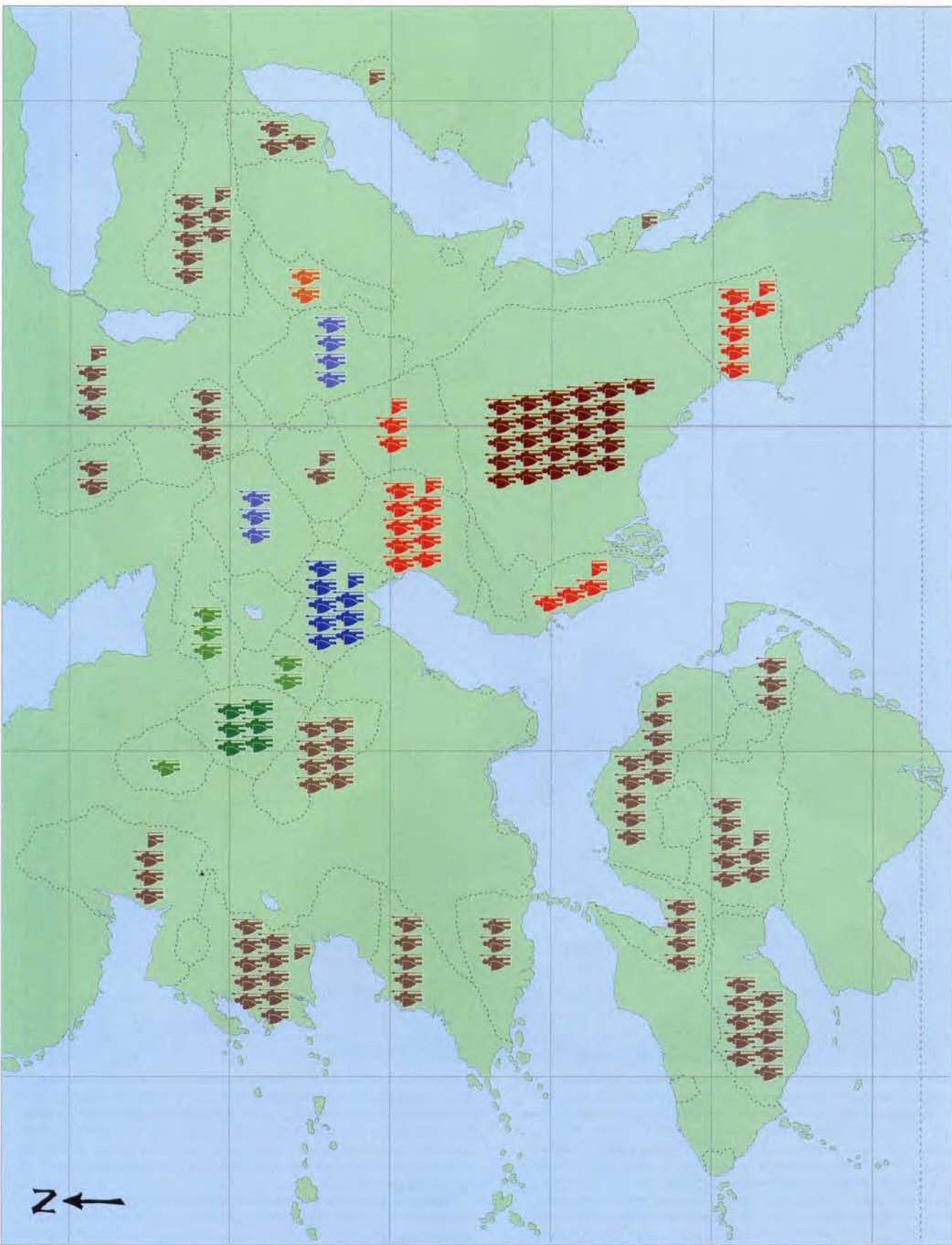
# CORN (MAIZE), RICE AND SORGHUM PRODUCTION







Wheat  
Wheat, exportable surplus





# APPENDIX B: PRONUNCIATION

## PRONUNCIATION GUIDE

- a** – as in cap, sat, carrot  
**ā** – as in grape, flay, sail  
**ä** – as in father, hot, heart  
**e** – as in ten, health, berry  
**ē** – as in street, honey, even  
**i** – as in rich, mirror  
**ī** – as in ice, sky  
**ō** – as in go  
**ô** – as in law, corn  
**oo** – as in should, cook, bull  
**yoo** – as in cure, curious  
**ōō** – as in boot, crew, tune  
**yōō** – as in use, few, cute  
**oi** – as in boy, oil, royal  
**ou** – as in cow, shout, hour  
**u** – as in mud, ton, blood, trouble  
**u** – as in word, her, sir  
**ə** – as in ago, agent, collect, focus  
**ʼl** – as in paddle, cattle  
**ʼn** – as in sudden, sweeten

## PRONUNCIATION WORD SAMPLER

- Aasaer** ( **ā sur** ): Commonly known as the City of Pirates, this small city is located on Kaotoon Island in Reanaaria Bay.  
**Adesh** ( **ä desh** ): Lake north of Kannej Swamp.  
**Adiv Hills** ( **ä div** ): Foothills in the western part of Korak.  
**Agateli River** ( **ä gä tel ē** ): An affluent of the Ridara River that flows through Dodera and the P'Rudekela Forest.  
**Aggar Rise** ( **ä gār** ): Hills on the eastern slope of the Kakidela Mountains.  
**Ahznomahn** ( **ähz nō män** ): A small confederacy on the island of Svimohzia.  
**Almven** ( **ôlm ven** ): A town in Cosdol.  
**Alnarma** ( **al nār mæ** ): Free town on the Elos Desert.

- Alubelok Swamp** ( **al oō bel äk** ): Large bog that exists at the headwaters of the Ridara River in southwest Kalamar.  
**Alufalik Hills** ( **al oō fal ik** ): Foothills of the Ka'Asa Mountains in eastern Kalamar, north of the P'Sapas Hills.  
**Alumapale Springs** ( **al oō mæ päl** ): Springs located high in the Legasa Peaks.  
**Andven** ( **and ven** ): A town in Eldor.  
**Anowhizh** ( **an o whis** ): City on the Ozvvinmishii coast.  
**Arajyd Hills** ( **ar ə jid** ): Hills marking the northwestern boundary of the Khydoban Desert.  
**Arboretum of Clahz** ( **clähz** ): An area in the heart of the Vohven Jungle, where intelligent vegetable creatures are said to have originated.  
**Ardarr-Norr** ( **är darr nôr** ): The largest city in the Lands of Skarrna, also known as the City of Pearls.  
**Aroroleta** ( **ä rō rō let ə** ): City in the southwest of Dodera.  
**Ashakulagh** ( **äsh ə kōō lägh** ): A town in Norga-Krangrel.  
**Ashoshani** ( **ä shō shä nē** ): The capital of the western state of Ozvvinmish.  
**Ashul Weald** ( **a shōōl** ): Forest located south of the Ek'Ridar River in the Norga Tors foothills.  
**Asiotuxoo Islands** ( **as ē o tux oō** ): Twin islands northeast of the Faunee Rise, also called the Butterfly Islands.  
**Avdoron Mires** ( **av dôr ôn** ): Large swamp south of Voldor Bay in southern Cosdol.  
**Awhom Forest** ( **ä hōōm** ): Densely wooded area in east central Svimohzia.  
**Badato River** ( **bä dä tō** ): Heavily traveled waterway in southern Kalamar.  
**Baethel** ( **bä ə thäl** ): Gnomish city on Reanaaria Bay's eastern coast.  
**Balelido** ( **bal ə lē dō** ): Small city in the Lands of Tarisato on the E'Korug River.  
**Banader River** ( **ban ə dur** ): River that serves as the primary trade route for the Young Kingdoms.  
**Baneta** ( **ban e tæ** ): City in Pekal just off of the Elos Bay.  
**Barido** ( **bæ rē dō** ): A city in Ek'Kasel.  
**Basir** ( **bæ sēr** ): Kingdom west of Kalamar that is the naval power of the Kalamaran Empire.  
**Batullagh** ( **bæ tōō läg** ): A town in Tarisato.  
**Bebeta** ( **bæ bet ə** ): A city in Dodera.



**Bet Bireli** ( *bet bi rel ē* ): Capital of the Duchy of O'Par, this small city is located in the Shynako Hills.

**Bet Dodera** ( *bet dō der ə* ): Capital city of the Duchy of Dodera located on the Atageli River, at the edge of the Katagas Rise.

**Bet Kalamar** ( *bet kal ə mār* ): Capital city of the Kingdom of Kalamar, the largest and most opulent city on Tellene.

**Bet Kasel** ( *bet kas əl* ): Capital city of the Kingdom of Ek'Kasel.

**Bet Regor** ( *bet re gōr* ): Capital of the Principality of Paru'Bor, this city is situated on the Renador River.

**Bet Rogala** ( *bet rō gā lā* ): Capital of the Principality of Pekal, this city is located on the northeastern shores of Lake Eb'Sobet.

**Bet Seder** ( *bet sə dur* ): Capital city of the Kingdom of Tokis located on the eastern coast of the Elos Bay.

**Bet Urala** ( *bet yər ālā* ): Capital city of the Kingdom of Basir.

**Betasa** ( *be tā sə* ): The capital of the free state of Ek'Gakel.

**Bharr** ( *bār* ): Largest Aronak in the Lands of Torakk.

**Birirelido** ( *be rē rā lē dō* ): A city in Basir.

**Bisibopaki Hills** ( *bis i bō pā kē* ): Foothills of the Lopoliri Mountains east of the Obakasek Jungle.

**Bosinela Island** ( *bō sin el ə* ): Island east of Sobeteta.

**Brandobia** ( *bran dō bē ə* ): Western edge of the larger continent of Tellene, named after the people who live there.

**Breven** ( *bre ven* ): A city in Mendarn.

**Brindonwood** ( *brin dun wood* ): Dense forest surrounding the western and southern shores of Shadesh Bay.

**Brolador Forest** ( *brō lā dōr* ): Forest in central Eldor.

**Brolador River** ( *brō lā dōr* ): The greatest river west of the Legasa Peaks, running through the Kingdom of Eldor.

**Bronish** ( *brō nish* ): Free city-state in northwest Svimohzia founded by refugees of Mendarn and Pel Brolenon.

**Bronven** ( *brōn ven* ): A town in Eldor.

**Burzumagh** ( *burz ōō māg* ): Kargi city in the Zamul Forest.

**Byksha** ( *bīk shā* ): A town in Shynabyth.

**Bynarr** ( *bī nār* ): Capital city of Tharggy, on the banks of the Jenshyta River.

**Byth Mountains** ( *bith* ): Mountain range west of Shynabyth and Slen, and home to the dwarven Kingdom of Draska.

**Cilorea** ( *cil ōr ē ə* ): Elven nation in the Kalalali Forest.

**Cilorealon** ( *cil ōr ē lān* ): Elven city on the shores of the largest of the Renador Lakes in the Kalalali Forest.

**Coniper Gap** ( *kān i pur* ): Famous area in the Napalago Hills.

**Cosdol** ( *kāz dōl* ): Kingdom in northwest Brandobia.

**Cosolen** ( *kāz ō lin* ): The capital city of the Kingdom of Cosdol, located off of Voldor Bay.

**Counai Heights** ( *cōō nī* ): Range of mountains lying between the Vrykarrs and Ka'Asas, west of Reanaaria Bay.

**Crandolen** ( *kran dō len* ): Cosdol city on the edge of Voldor Bay and the Brandobian Ocean.

**Crondor River** ( *krān dōr* ): River in Mendarn running from the Yan Elenon Mountains to the Brandobian Ocean.

**Crondor Woods** ( *krān dōr* ): Large forest located in the southwestern part of the Kingdom of Mendarn.

**Dakyno** ( *dak ē nō* ): Town located where the Jenshyta and Jendasha rivers meet, which contains the Kingdom of Thybaj's largest marketplace.

**Dalen** ( *dā len* ): Capital city of the Kingdom of Eldor.

**Dalmond River** ( *dal mänd* ): A tributary of the Omdal, located in Cosdol, flowing west from the Kronnd Heights.

**Daresido** ( *der i sē dō* ): A city in Korak.

**Daruk** ( *dār ook* ): Independent city-state at the southeastern edge of the Byth Mountains.

**Dashahn Mountains** ( *du shān* ): Mountain range in northwestern Svimohzia, nicknamed Malachite Heights.

**Dayolen** ( *dā ō len* ): Port city in southwestern Mendarn.

**Deshada Mountains** ( *de shā dō* ): Narrow range rising from the northern Byth Mountains, east of Shadesh Bay.

**Deshada River** ( *de shā dō* ): River running eastward through the Theocracy of Slen and the Khorren Woods.

**Dijishy** ( *dī ji shē* ): Small city-state lying on the Sliv Elenon Rise, at the western edge of the Elos Desert.

**Dodera** ( *dō der ə* ): A duchy, the smallest province in the Kalamaran Empire, nestled between the Katagas Rise and the Ridara and Doreba Rivers, in the northeastern corner of the Empire.

**Dopromond Hills** ( *dā prō mänd* ): Hill range, flanking the Yan Elenon Mountains, southeastern Mendarn.

**Dopven** ( *dāp ven* ): A town in Mendarn.

**Doreba River** ( *dōr ē bō* ): Tributary of the Ridara that forms the border between Kalamar and Dodera.

**Dorndern** ( *dōrn dōrn* ): A town, located on the Omdal river in northern Cosdol that houses a vast library.

**Doulathanorian** ( *dou lath ə nōr ē ən* ): An Elven kingdom located deep in the Edosi Forest of Basir.

**Dowond-Brandel** ( *dō wänd bran del* ): The largest city in Pel Brolenon located on the coast near the Sliv Elenon Mountains.

**Dralven** ( *drāl ven* ): A town in Eldor.

**Draska** ( *drās kə* ): A hidden Dwarven kingdom located deep in the Byth Mountains.

**Drhokker** ( *drō ker* ): A loose confederation of towns and villages, from the Rokk Woods to the northern tip of the Narrajy Forest, and south from the edge of the Rytarr Woods to Lake Adesh.

**DuKem'p Swamp** ( *dōō kemp* ): Large fen located near Daresido along the northern Banader river in the Young Kingdoms.

**Durbattum River** ( *dūr bā tum* ): River running through the Zamul Forest in Ul-Karg.

**Dynaj** ( *dī naj* ): Small city-state located on the southeast coast of Reanaaria Bay.

**E'Korug River** ( *ē kōr ug* ): River that creates the border between Kalamar proper and the Lands of Tarisato.

**E'Liral River** ( *ē lir al* ): This river divides the principalities of Pekal and Paru'Bor from Tokis and O'Par, respectively.

**Eb'Kakido** ( *eb kə kē dō* ): A town in Korak.

**Eb'Sarido** ( *eb sə rē dō* ): A town in Dodera.

**Eb'Sobet, Lake** ( *eb sō bet* ): A deep lake in central Pekal.

**Edosi Forest** ( *e dō sē* ): Large forest in north Basir.

**Edros Bay** ( *e drōs* ): This bay is bordered by Eldor to the north and Mendarn to the south.

**Ehniven Marsh** ( *e nē ven* ): A low-lying area on the western shoreline of Mewzhano Bay, on Svimohzia.

**Ehzhimahn** ( *e zi mǎn* ): City-state just off the western coast of the Whimdol Bay.

**Ek'Gakel (ek gak el)**: Free State bordered by the Brindonwood to the north, Ek'Kasel to the south, P'Baparin to the west, and Paru'Bor to the east.

**Ek'Kasel (ek kas el)**: A small kingdom bordered by Pekal to the east, Ek'Gakel to the north, Korak to the west, and Norga-Krangrel to the south.

**Ek'Ridar River (ek ri dār)**: River north of the Elos Desert, running from the Legasa Peaks to the Elos Bay.

**Eldor (el dôr)**: Brandobian kingdom neighboring Mendarn to the north.

**Eldrose Forest (el drôs)**: Forest on the south slopes of the Yan Elenons, home to the House of Shackles.

**Elenon Mountains (el e nân)**: Large mountain range that runs through Brandobia.

**Elos Bay (ē lōs)**: Long inlet of the Kalamaran Sea located in the heart of the realms.

**Elos Desert (ē lōs)**: A large desert located between the Elenon Mountains and the Elos Bay.

**Emosvom (ē mōs vōm)**: Zazahni city located on the Izhoven River and bordering the Vohven Jungle.

**Ep'Sarab Swampland (ep sār äb)**: A bog, also known as the Willowwood, located in the Kalasali Woods where the Falikelopi River merges with the Badato.

**Erasar'Kol Marsh (e ra sār kōl)**: Bog bordering the Katagas Rise, just south of the Doreba River.

**FalagadruilaThaeralandi (fä lä gä drōō i lä thā rä lan dē)**: Commonly known as Sentinels Grove, this area is located deep within the heart of Lendelwood.

**Falikelopi River (fal i kō pel ē)**: Northern fork of the Badato River, running just north of the Alufalik Hills.

**Falikido (fal i kē dō)**: A town in Kalamar.

**Fanateen, Lake (fan ə tēn)**: Large glacially-formed lake in the heart of the Lendelwood.

**Fashyr (fash ir)**: A town in Thybaj.

**Faunee Rise (fō nē)**: The hills nestled on the eastern slope of the Ka'Asa Mountains.

**Fautee Forest (fō tē)**: Woodland south of Xaarum covering the lower reaches of the Faunee Rise, extending into the peninsula.

**Fodeta (fō de tā)**: A city in Tokis.

**Fopasido (föp ə sē dō)**: Small mining town located between the city-state of P'Bapar and the militocracy of Korak.

**Fyban Forest (fī ban)**: Forest in Tharggy, in the fork of the Kakidela and Vrykarr Mountains.

**Fymar (fī mār)**: Northernmost Reanaaria Bay city.

**Gadra Uplands (gäd rä)**: The eastern foothills of the Byth Mountains, under Shynabyth control.

**Gaketa (gə ke tā)**: A city in central Tokis known as the city of steeds, formerly the original capital.

**Geanavue (jē ä nā vyōō)**: City-state located inland from the west coast of Reanaaria Bay, on the eastern edge of the southern Counai Heights.

**Güilia (gil ē ə)**: Somber city on the western side of Reanaaria Bay.

**Gimbatagh (gim bä täg)**: A town in Tarisato.

**Gogido (gō gē dō)**: A town in Tarisato.

**Gothmerr (gäth mər)**: A town in Drhokker.

**Hadaf Highlands (hä däf)**: Hills between Shadesh Bay and the Deshada-Byth Mountains.

**Imomena Hills (im ō mē nā)**: Hills located in eastern central Svimohzia, between Ozhvinnish and Zazahni.

**Inolen (in ō lōn)**: An Eldoran city located on Edros Bay.

**Ivelo River (iv el ō)**: A meandering river in the southern part of the Meznamishii Valley.

**Ivez Estuary (iv ez)**: Swampy area at the mouth of the Ivelo river on Mewzhano Bay.

**Izhano River (iz ä nō)**: River flowing through the heart of Meznamish.

**Izhoven River (iz hō ven)**: Large river flowing south from the Imomena Hills through the Vohven Jungle to the Sea of Svimohzia.

**Jendasha River (jen dā shā)**: River running through the Lands of Drhokker, from the Jorakk River to the city of Dakyno.

**Jenshyta River (jen shī tā)**: A tributary of the Jendasha River, running through Tharggy into the Kakidela Mountains.

**Jenth Ridges (jenth)**: Hills flanking the Vrykarr Valley, from the Jendasha River west to the Rokk Woods.

**Jorakk, Lake (jōr ak)**: Gigantic lake north of Reanaaria Bay.

**Jorakk Mountains (jōr ak)**: Mountains on the northern fringes of Lake Jorakk.

**Jorakk River (jōr ak)**: Large river flowing from the Vrykarr Mountains north to Lake Jorakk.

**Ka'Asa Mountains (kä ä sä)**: Large active volcanic mountain range east of Kalamar.

**Kabakosikido (kə bak ō si kē dō)**: Fortified Tarisatan town on the edge of the Obakasek Jungle.

**Kabela Downs (kə bel ä)**: Hills that form the disputed boundary between Paru'Bor and Shynabyth.

**Kakapela Hills (kä kə pel ə)**: Hills between the Byth and Kakidela mountain ranges.

**Kakidela Mountains (kāk i del ə)**: Small northwestern spur of the Ka'Asas which trails off into the Shynako Hills.

**Kako-Gyr (ka kō gir)**: Capital of the Theocracy of Slen.

**Kalalali Forest (kal ä lä lē)**: Forest surrounding the Renador River, bordered by Pekal, Ek'Kasel, and Ek'Gakel.

**Kalalera (kal ä le tā)**: A city-state in the Kalalali Forest.

**Kalamar (kal ə mār)**: The largest and most populous nation on Tellene, Kalamar is the central kingdom of the vast Kalamaran Empire.

**Kalasali Woods (ka lä sä lē)**: Ancient woods nestled against the Ka'Asa Mountains.

**Kaleta (kal e tā)**: Doderan city downstream from Bet Dodera, on the Agateli River.

**Kalokapeta (kal ə kə pet ə)**: A city in Ek'Kasel.

**Kalokopeli Forest (kal ə kə pel ē)**: Large woodland northeast of the Elos Desert.

**Kamarela Mounds (kam ə rel ə)**: Hills on the southwestern tip of Lake Eb'Sobet.

**Kannej Swamp (kan ə j)**: Marshy plain on the southern border of Lake Adesh.

**Karasta (kə rä stə)**: Dwarven kingdom in the Ka'Asa Mountains.

**Kasebapido (ka sə bä pē dō)**: A town in Korak.

**Kasido (ka sē dō)**: A town in O'Par.

- Katagas Rise** ( *kə tā gəs* ): Hills on the western side of the Kakidela Mountains, running south from the Ridara River to the Erasar'Kol Marsh.
- Kazullagh** ( *ka zōō läg* ): A city in Ul-Karg.
- Keenoa Tors** ( *kē nō ə* ): Hills north of the Faunee Rise.
- Khorren Woods** ( *kôr ən* ): A Narrow forest to the east of the Shada Hills and Gadra Uplands.
- Khydoban Desert** ( *kī dō ban* ): Also known as the Dead Lands, this desert expanse marks the eastern edge of the continent.
- Kojoy** ( *kō jē* ): A town in Tharggy.
- Kolido** ( *kō lē dō* ): A city in Tarisato.
- Korak** ( *kôr ak* ): The militocracy south of the city-state of P'Bapar and west of Ek'Kasel.
- Korem** ( *kôr em* ): Capital city of the militocracy of Korak, also known as the City of Swords.
- Koreta** ( *kôr e tə* ): A city in Paru'Bor.
- Krimppatu Mountains** ( *krim pä tōō* ): The western portion of the Dashahn-Tanezh mountain range.
- Krond Heights** ( *kränd* ): The northernmost stretches of the Elenon mountain range, extending north from P'Bapar Pass beyond the known realms.
- Kylban River** ( *kīl ban* ): A major tributary to the Shyf River.
- Lathlanian** ( *lath lan ē ən* ): Elven city in the Lendelwood.
- Legasa Peaks** ( *le gä sə* ): The zenith of the Elenon Mountains.
- Legesep Lowlands** ( *le ge sep* ): Swamp in central Tokis, east of Bet Seder.
- Lendel River** ( *len del* ): A tributary of the Brolador River that flows through Lendelwood.
- Lendelwood** ( *len del wood* ): Large forest west of the Legasa Peaks, heavily populated with elves.
- Lidereta** ( *li der e tə* ): City on the northern edge of the Paliba Woods, in Kalamar.
- Loona** ( *lōō nā* ): A dockside town near Geanavue.
- Lopoliri Mountains** ( *läp ə lir ē* ): Mountains to the south of the P'Rorul Peaks, on the Obakasek Peninsula.
- Lower Byth River** ( *bith* ): River running from Lake Adesh to Lake Jorakk.
- Lozhen Mountains** ( *lō zen* ): A collection of a dozen active volcanic peaks within the Imomena Hills, on Svimohzia.
- Malachite Heights** ( *mal ə kīt* ): Another name for the Dashahn Mountains on Svimohzia.
- Masau Hills** ( *mä sou* ): Hills to the west of the Sea of the Dead, blanketed by the Obakasek Jungle.
- Menamo Hills** ( *me nā mō* ): The ring of hills that define the eastern Meznamishii border.
- Mendarn** ( *men dārn* ): The southernmost Brandobian kingdom.
- Mewhi Marshes** ( *myōō hē* ): Swamp in southwestern Zazahni.
- Mewzhano Bay** ( *myōō zā nō* ): Rocky inlet of the Straits of Svimohzia.
- Mezh-Vowmi Isle** ( *mez vō mē* ): Island where the Ahznomahnii capital, Zha-nehzmish, resides.
- Meznamish** ( *mez nām ish* ): Kingdom on the Svimohzish Isle whose borders reach from the Whizvomi Forest to the Menamo Hills.
- Miclenon** ( *mic lə nān* ): City on the perimeter of the Elos Desert, on the eastern cape of Whimdol Bay.
- Miznahn** ( *miz nān* ): A city in Ozhvinmish.
- Miznoh Forest** ( *miz nō* ): Forest in northwestern Ozhvinmish.
- Mizohr Woodlands** ( *mi zōr* ): Forest in southwestern Meznamish, stretching from the foothills of the Tanezh-Dashahn mountain ranges into the Meznamish Valley.
- Monam-Ahnozh** ( *mō nām ä noz* ): Capital city of Meznamish.
- Naaraje** ( *ner ä jē* ): A village within the Kingdom of Nissen, in the Nanakary Forest.
- Nanakary Forest** ( *nān ə ker ē* ): Forest east of Reanaaria Bay and west of the Arajyd Hills, home to the Kingdom of Nissen.
- Napalago Hills** ( *näp ə lä gō* ): Foothills of the Legasa Peaks, to the east of Cosdol.
- Napalido** ( *näp ə lē dō* ): Town in the Napalago Hills.
- Narlven** ( *närl ven* ): A town in Mendarn.
- Narnolen** ( *närn ō len* ): A city in Mendarn.
- Narr-Rytarr** ( *när rī tär* ): City-state on the shore of Lake Jorakk, at the mouth of the Jorakk River.
- Narrajy Forest** ( *nə rä jē* ): Narrow forest encircling the northern tip of the Reanaaria Bay.
- Nazguk Hills** ( *naz guk* ): Hills in northern Ul-Karg, at the southern slopes of the Krimppatu Mountains.
- Neebau Cliffs** ( *nē bou* ): Hills at the eastern edge of the P'Rorul Peaks.
- Nenechi** ( *ne ne hē* ): Svimohzish city on the eastern edge of Ozhvinmish.
- Nissen, Kingdom of** ( *nē sin* ): Gnomish kingdom in the Nanakary Forest.
- Nordolen** ( *nôr dō len* ): A city in Eldor.
- Norga Tors** ( *nôr gə tōrs* ): Foothills of the Elenon Mountains, running from the Ek'Ridar River to the Sliv Elenon Mountains.
- Norga-Krangrel** ( *nôr gə kran grel* ): Hobgoblin kingdom bordered by Korak to the north and Ek'Kasel to the east.
- Norr Bharr** ( *nôr bär* ): Town in the Lands of Torakk, along the western shores of Lake Jorakk.
- Nythok** ( *nī thāk* ): Westernmost city in the Land of Drhokker, on the shore of Lake Adesh.
- Nyton** ( *nī tən* ): A city in Thybaj.
- O'Par** ( *ō pär* ): Neutral duchy surrounded by the warring nations of Paru'Bor, Shynabyth, Pecal, Tokis, Tharggy, and Dodera.
- Obakasek Jungle** ( *ō bä kä sek* ): This jungle, that spans the southwestern slopes of the Lopoliri Mountains to the Kalamaran Sea, is home to many goblinoid tribes.
- Odril Hills** ( *ō dril* ): Foothills of the Krond Heights in north-eastern Cosdol.
- Oloseta** ( *ō lə se tə* ): Tarisatan city located at the mouth of the E'Korug River.
- Omdal River** ( *äm däl* ): River in northern Cosdol flowing into the Voldor Bay.
- Ospolen** ( *äs pō len* ): The capital city of the Kingdom of Mendarn.
- Otekapu Fens** ( *ō te kä pōō* ): Swampy delta off the Elos Bay between Pecal and Tokis.
- Ozhvinmish** ( *ōz vin mish* ): Kingdom and largest of the Svimohzish nations that runs along the entire Svimohzish coast from Meznamish to Ahznomahn.

**P'Adis, Castle** ( **pə ā dis** ): Castle of the Duke of O'Par, located in the western Shynako Hills.

**P'Bapar** ( **pə bā pär** ): City-state located on the east side of the Elenon mountain range.

**P'Bapar Pass** ( **pə bā pär** ): Sole accessible pass over the Legasa Peaks.

**P'Lider River** ( **pə lē dūr** ): East branch of the river system that drains the Obakasek Jungle.

**P'Lobas River** ( **pə lō bās** ): West branch of the river system that drains the Obakasek Jungle.

**P'Lokur River** ( **pə lō kūr** ): Northwest branch of the river system that drains the Obakasek Jungle.

**P'Rorul Peaks** ( **pə rôr '1** ): Peaks that form the eastern limits of the Land of Tarisato.

**P'Rudekela Forest** ( **pə rōō də kel ə** ): Small forest on the Atageli River in the heart of Dodera.

**P'Sapas Hills** ( **pə sã pus** ): Foothills of the Ka'Asa Mountains in eastern Kalamar, south of the Alufalik Hills.

**P'Tikor Hills** ( **pə tē kôr** ): Foothills of P'Rorul Peaks in eastern Tarisato.

**Pagalido** ( **pä gə lē dō** ): A town on the Kalamaran Sea in Tarisato.

**Paketa** ( **pə ke tə** ): Paruvian city in the Kabela Downs.

**Paliba Woods** ( **pə lē bə** ): Large forest in central Kalamar.

**Parnor Hills** ( **pär nôr** ): Hills west of the Krimppatu Mountains.

**Paru'Bor** ( **par oō bôr** ): Principality located along the Renador River, between the Kalalali Forest and the Byth Mountains.

**Pekal** ( **pe kal** ): Principality north of the Elos Bay, at war with Tokis.

**Pel Brolenon** ( **pel brō le nän** ): Theocracy located between the Yan Elenon and Sliv Elenon mountain ranges.

**Pipido** ( **pi pē dō** ): Tokisian town located on the E'Liral River, just south of the Pipitul Woodlands.

**Pipitul Woodlands** ( **pi pi təl** ): Forest between Tokis, Pekal, O'Par, and Paru'Bor.

**Premolen** ( **pre mō len** ): Eldoran city on the Brolador River.

**Prompeldia** ( **präm pel dē ə** ): City-state at the mouth of the Ek'Ridar River, commonly called the City of Thieves.

**Ramataj Rock** ( **rä mə täj** ): Massive red sandstone formation in the Khydoban Desert.

**Randolen** ( **ran dō len** ): A city in the Brolador Forest of Eldor.

**Ranven** ( **ran ven** ): A town in Eldor on Edros Bay.

**Reanaaria Bay** ( **re nār ē ə** ): Large, deep bay in eastern Tellene.

**Renador Lakes** ( **ren ə dōr** ): Large, shallow lakes in the Kalalali Forest.

**Renador River** ( **ren ə dōr** ): This river flows from the Kabela downs and empties into the Banader River.

**Ridara River** ( **ri dār ə** ): The Ridara is the longest river on Tellene. It runs from the Shynako Hills to the Kalamaran Sea.

**Ridareta** ( **ri dā re tə** ): A Kalamaran city in Dodera.

**Rinukagh** ( **ri nōō käg** ): Capital city of Norga-Krangrel.

**Robuselido** ( **rō byōō se lē dō** ): A town in Ek'Gakel.

**Rokalel Island** ( **rō kə lel** ): A rock-rimmed island in the delta of the Ridara River, home of Sobeteta.

**Rokk Woods** ( **rōk** ): A hardwood forest on the northern edge of the Vrykarr range.

**Rolutel Forest** ( **räl yōō tel** ): Forest near Bet Kalamar.

**Ronazagh** ( **rä nə zäg** ): Kargi city south of the Zamul Forest.

**Rosaleta** ( **rō sə le tə** ): Kalamaran city on the Kalamaran Bay.

**Ryakk Woods** ( **rī ak** ): Large hardwood forest in the Kakapela Hills.

**Rynoshok** ( **rī nō shōk** ): Capital of the Kingdom of Shynabyth.

**Rytarr Woods** ( **rī tār** ): Forest encircling Lake Jorakk.

**Saaniema** ( **sə nē mə** ): City on the western shore of Reanaaria Bay.

**Salido** ( **sə lē dō** ): A town in the Young Kingdoms.

**Salireta** ( **sal i re tə** ): A Kalamaran city on the Badato River.

**Saritido** ( **sa ri tē dō** ): A town in the Young Kingdoms.

**Sanakir Hills** ( **sa nə kīr** ): Hills lying north of P'Bapar.

**Salirido** ( **sä lī rē dō** ): A Kalamaran town in Tokis.

**Sarr** ( **sär** ): A town in the Shyf Hills in Shynabyth.

**Segeleta** ( **se gə le tə** ): Central Kalamaran city adjacent to the Paliba Woods.

**Sekhancha** ( **se kän chə** ), Lost City of.

**Shada Hills** ( **shä də** ): Eastern foothills of the Deshada Mountains.

**Shadesh Bay** ( **shä desh** ): Massive bay in northern Tellene.

**Shaggar** ( **sha gār** ): A Kalamaran town in the Paliba Woods.

**Shakota, Mount** ( **shə kō tə** ): Mountain where Kako-Gyr is situated.

**Shashyf Hills** ( **sha shif** ): Hills east of the Krond Heights.

**Shrogga-Pravaaz** ( **shrä gə prä vāz** ): Kobold owned city-state on the Elos Bay's western coastline.

**Shyf Hills** ( **shif** ): Hills lying east of the Kabela Downs.

**Shyf River** ( **shif** ): River running from the Shyf Hills to Lake Adesh.

**Shyff** ( **shif** ): City-state, located near Skarrna on the northern coast of Reanaaria Bay.

**Shynabyth** ( **shi nə bith** ): Kingdom in the Wild Lands, bordered by Paru'Bor and Slen.

**Shynako Hills** ( **shī nā kō** ): Hills located between the Byth and Kakidela Mountain ranges.

**Shyta-na-Dobyo** ( **shī tə nə dōb yō** ): City-state located in the Young Kingdoms, on the Shadesh Bay.

**Shyta-Thybaj** ( **shī tə thī bāj** ): Capital of Thybaj.

**Sisalasido** ( **sis ə lə sē dō** ): Town in southern Ek'Gakel.

**Skarrna** ( **skär nə** ): Country located south of Drhokker.

**Skryvalkkers** ( **skrī vāl kərs** ): Honorary title held by local rulers in the Lands of Skarrna.

**Slen, Theocracy of** ( **slen** ): Northern nation that evolved from the Ministry of Misery. Located on the slopes of the Deshada Mountains.

**Sliv Elenon Mountains** ( **sliv el e nän** ): Southernmost arm of the mighty Elenon Mountain Range.

**Sliv Elenon Rise** ( **sliv el e nän** ): These hills mark the south-eastern terminus of the Sliv Elenon Mountains.

**Sobakaseta** ( **sō bā kə se tə** ): A Kalamaran city near the E'Liral River.

**Sobeteta** ( **sō bə te tə** ): A Kalamaran port city.

**Sotai Gaglia Headlands** ( **sō fi ga gə lē ə** ): Hills that lie between the Counai Heights and Reanaaria Bay.

**Svimohzia** ( **svim ōz ē ə** ): The massive island dominating the southwestern portion of the continent of Tellene.

**Svimohzish Isle** ( **svim ōh zish** ): Name for the massive island dominating the southwestern portion of the continent of Tellene.

**Svomawhom Forest** ( **svōm ə hōōm** ): Dangerous forest east of the Imomena Hills.

**Svomwhi** ( **svōm whē** ): Northernmost Zazahni city on the Izhoven River.

**Svowmahni** ( **svou mā nē** ): Capital city of eastern Ohzvinmish.

**Tagaleta** ( **ta gə le tə** ): A city in the Kakapela Hills of O'Par.

**Tanezh Mountains** ( **tan ez** ): Mountains marking the eastern edge of Meznamish.

**Tarisato** ( **ta ri sǎ tō** ): Kalamaran-owned lands south of the E'Korug River and north of the Obakasek Jungle.

**Tellene** ( **tell ēn** ): The continent to which this tome relates.

**Tharakka Morass** ( **thə ra kə** ): Dark, overgrown swamp in Norga-Krangrel.

**Tharggy** ( **thār gē** ): Queendom located between Dodera and Thybaj.

**Thybaj** ( **thū bāj** ): Monarchy east of Tharggy and southwest of Drhokker.

**Thygasha** ( **thī gǎ shə** ): Large city located on the edge of the Khydoban Desert.

**Togeseta** ( **tō gə se tə** ): A Kalamaran city on the Badato River.

**Tokis** ( **tō kis** ): Large Kingdom in the Kalamaran Empire.

**Torakk** ( **tōr ak** ): Fhokki lands located west of Lake Jorakk.

**Trarr** ( **trār** ): Fhokki city located where the Jendasha River meet the Jorakk.

**U'Rudaketa** ( **oo rōō də ke tə** ): Tokisian city on the Elos Bay.

**Ubikokeli Highlands** ( **ōō bi kə ke lē** ): Hills in Basir.

**Ucea Island** ( **ōō cē ə** ): Rocky island east of the city of Saaniema.

**Udo Bog** ( **ōō dō** ): Small swamp in southern Pecal.

**Ul-Karg** ( **ool kǎrg** ): Hobgoblin nation located in the western portion of the Svimohzish Isle.

**Unvolen** ( **un vō len** ): An Eldoran city located on the edge of the Lendelwood forest.

**Upper Byth River** ( **bith** ): River originating in the Byth Mountains and terminating at Lake Adesh.

**Uursu Springs** ( **yoor sōō** ): Hot mineral springs located in the Sotai Gaglia Headlands.

**Varmorr** ( **vār mōr** ): Torakki town on the northern shores of Lake Adesh.

**Vhott** ( **vāt** ): A town in the Rokk Woods in Thybaj.

**Vohven Jungle** ( **vō ven** ): The massive jungle covering the southern portions of the Svimohzish Isle.

**Voldor Bay** ( **vōl dōr** ): Foggy inlet near Cosdol.

**Voldorwoods** ( **vōl dōr woods** ): Coniferous forest on the north side of Voldor Bay.

**Voritti Island** ( **vōr i tē** ): Skarnnid island on Reanaaria Bay.

**Vrandol** ( **vran dōl** ): Mendarn colony on the westernmost tip of Svimohzia.

**Vrendolen** ( **vren dō len** ): Capital city of Pel Brolenon, devoted to the Overlord.

**Vry Naasu Headlands** ( **vri na sōō** ): Barren, rocky hills on the northwestern shore of Reanaaria Bay.

**Vrykarr Mountains** ( **vri kār** ): Northeastern arm of the Ka'Asa Mountains.

**Welpremond Downs** ( **wel pre mänd** ): Rolling, grassy hills just west of the Elenon Mountains.

**Whimdol Bay** ( **whim dōl** ): Bay on the southern shores of the Elos Desert.

**Whisvomi Forest** ( **whis vō mē** ): A subtropical Forest on the western slopes of the Dashahn Mountains on the Isle of Svimohzia.

**Whisvomi Hills** ( **whis vō mē** ): Hills on the western slopes of the Dashahn Mountains.

**Whiven Marsh** ( **whi ven** ): Swamp bordering the Brandobian Ocean, on the northwestern shores of the Svimohzish Isle.

**Wimish** ( **wim ish** ): A Zazahni city on the Izhoven River.

**Xaaboemio Sea** ( **zǎ bō mē ō** ): Also known as the Sea of the Dead, south of Reanaaria Bay.

**Xaarum** ( **zār um** ): Reanaarian city state on the Zoan Peninsula.

**Yan Elenon Mountains** ( **yan el e nǎn** ): The southwestern fork of the Elenon Mountains.

**Yordon Sound** ( **yōr dǎn** ): A bay in northern Eldor.

**Zamul Forest** ( **zǎ mōōl** ): A forest in the northern reaches of Ul-Karg.

**Zazahni** ( **zə zǎ nē** ): Kingdom in central Svimohzia. Currently kingless and in a state of civil war.

**Zenshahn** ( **zen shǎn** ): Westernmost Zazahni city located on the Zhano-mewhi Bay.

**Zha-nehzmish** ( **zǎ nez mish** ): Capital of Ahznomahn.

**Zhano Headlands** ( **zǎ nō** ): The northern terminus of the Dashahn Mountains.

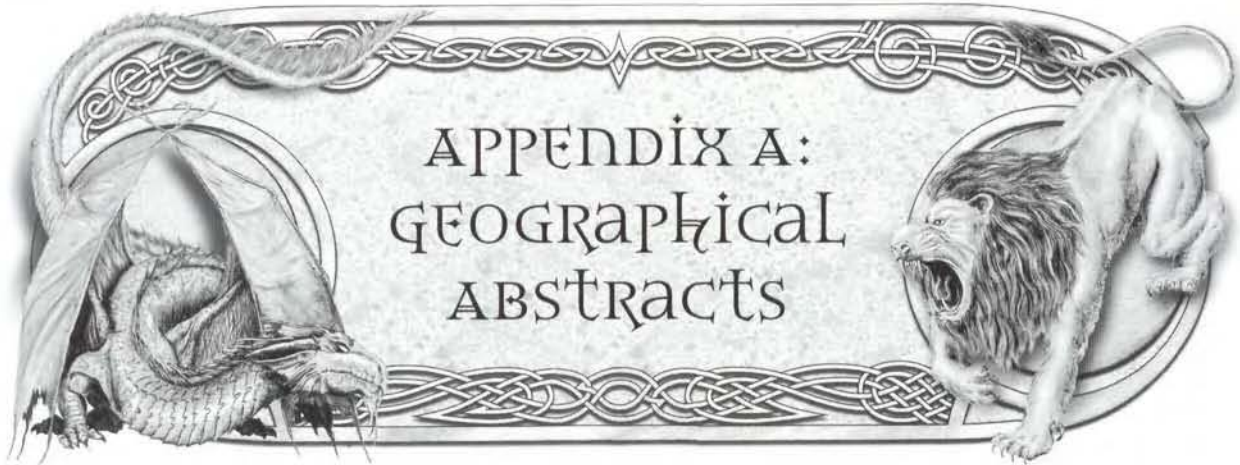
**Zhano River** ( **zǎ nō** ): A minor river in northern Meznamish.

**Zhano-Mewhi Bay** ( **zǎ nō myōō hē** ): Large bay near Ul-Karg characterized by black sand beaches.

**Zhanohven** ( **zǎ nō ven** ): A Zazahni city on Svimohzia.

**Zoa** ( **zō ə** ): Largest and southernmost city-state in the Reanaaria Bay area.

**Zomo-wim** ( **zō mō wim** ): Ohzvinmishii city near the Awhom Forest.



## APPENDIX A: GEOGRAPHICAL ABSTRACTS

What follows are a number of maps that provide aggregate information about Tellene.

### Common Trade Routes (p.148)

This map shows the principal trade routes of Tellene. Where applicable, notable goods exchanged along these routes appear alongside the path. In the case of dual colored routes, the trade goods are shown on the side of the arrow corresponding to the direction in which they move from producer to consumer. Significant trade occurs along unlabeled routes but no single item dominates said trade.

### Ocean Currents (p. 149)

The major ocean currents of Tellene are shown on this map.

### Winds and Air Pressure Systems (p. 150-151)

Prevailing winds and their accompanying pressure systems are depicted both for summer and winter seasons.

### Precious Metal Deposits (p. 152)

Depicted on this map are known sources of precious metals. Smaller deposits undoubtedly exist but their exact whereabouts are kept hidden by miners anxious to avoid attention.

### Utilitarian Metal Deposits (p. 153)

Utilitarian here implies metals valued more for their usefulness in fabricating commonplace items than for their use as a medium of exchange. Though copper finds its way into low denomination coinage, its use (as an alloy with tin) as bronze far exceeds its circulation as coins.

### Industry (p. 154)

Though Tellene is a pre-industrial world, non-agrarian enterprises do exist. Chief amongst these are shipbuilding, sheep herding (both for wool and meat) and cloth or linen production. Areas in which significant economic activity of these sorts occur are depicted on this map.

### Fishing, Herding and Ranching Cp. (p. 155)

Areas in which a sizeable proportion of the population is engaged in these activities is listed on this map.

### Grain Production (p. 156-158)

Cereal crops are the dietary staple of most inhabitants of Tellene. All function in the food supply as annual crops that store well and provide complex carbohydrates. The particular variety of cereal grown in any region is dependent on local weather and soil conditions. Significant areas of cultivating are depicted for the following cereals:

- Corn (Maize), Rice and Sorghum
- Rye and Barley
- Wheat (comprises Triticum genome including common wheat, durum, spelt and einkorn)

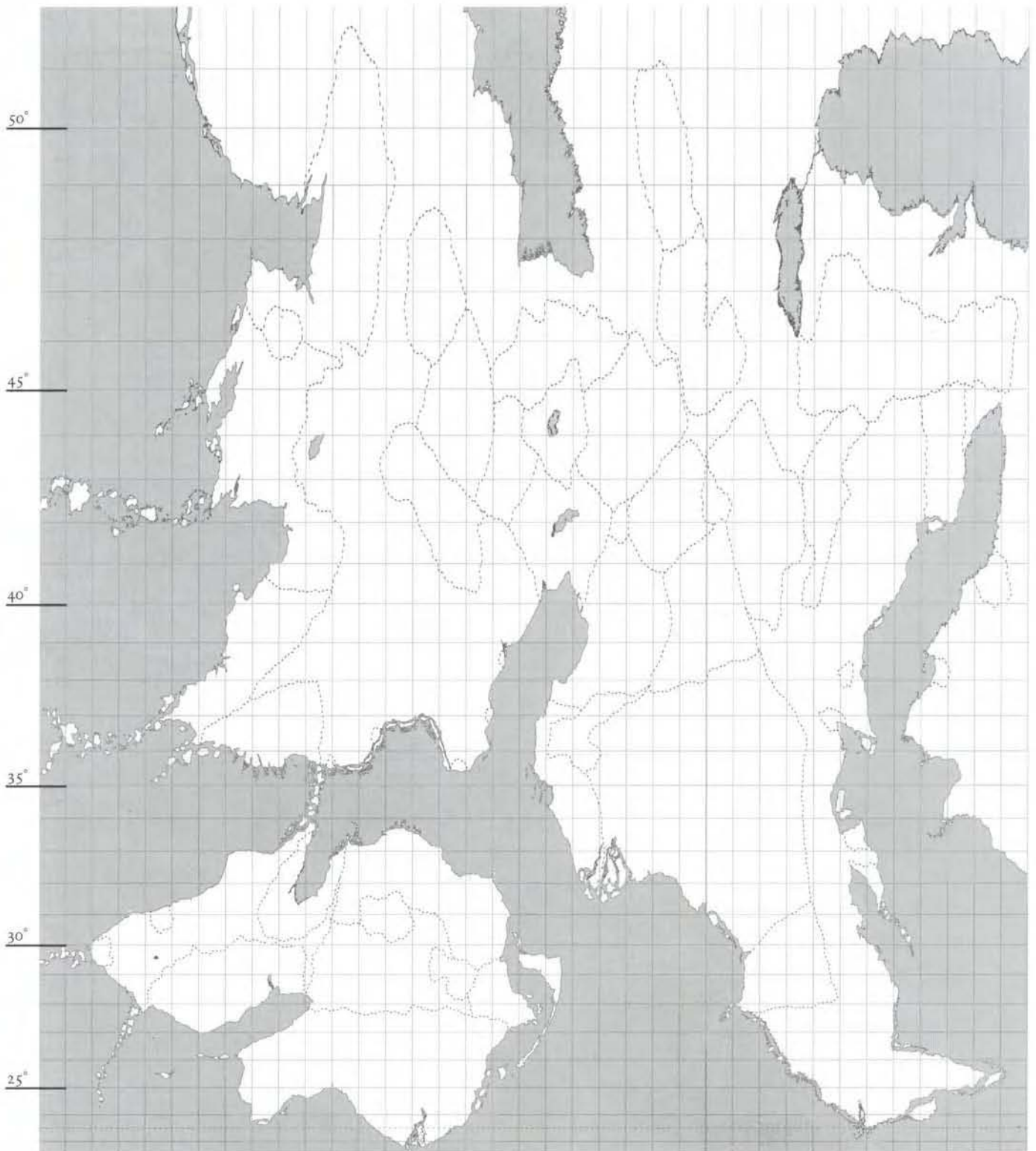
### Military Deployments (p. 159)

Nearly all nations have standing armies. Whether these are intended for national defense or conquest is dependent on their leadership. The map shows how many soldiers each country can field as well as depicts the major alliances currently in effect.

### Mercator Projection of Tellene (p. 160)

This is a brief discussion on map distortion as it affects Tellene.

## Mercator Projection of Tellene (for comparison only)

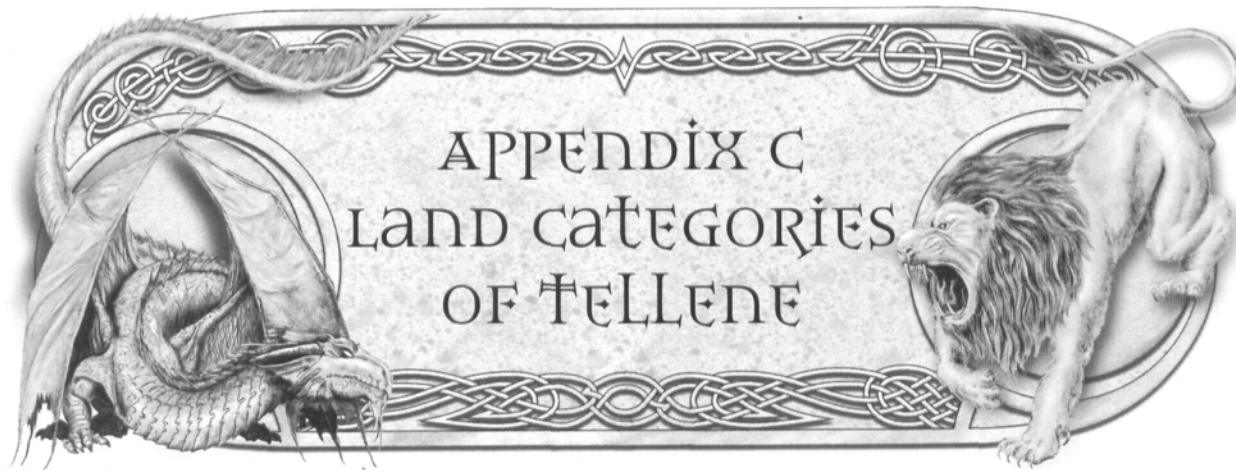


All flat maps of spherical worlds such as Tellene involve trade-offs between short and long distance accuracy. It is mathematically impossible for any flat map to give accurate distances and angles at all scales, if the surface represented is curved.

Due to this product's intended purpose as a gaming aid, we have chosen to present the overall map of Tellene as a "locally flat" (or "constant scale") projection. This means that the distances measured by a ruler on any single page are quite accurate, but across multiple pages the measurement becomes less and less accurate. The larger the area represented on a map, the more distortion it will possess because more of the planet's curvature is included. We have chosen this projection because we believe simplicity and playability have greater importance than the marginal increase in long distance accuracy gained through the use of more complicated projections.

Above is an example of a more complicated projection we chose not to use. The Mercator projection is a common map projection that is commonly used as a navigational aid. It preserves the correct angles between any two points, which is useful for sailors trying to point their ships towards specific ports. As should be obvious, it does not preserve distances correctly. Other projections such as the Lambert conformal conic exist which give very accurate long distance measurements, but distort some short distances.

The GM is perfectly free to ignore all distortion effects and just use the straight, measured distances across maps as the actual distance. The error in distance when travelling from one 'corner' of Tellene to the opposite is less than 30%. A GM truly interested in the exact distances between towns is encouraged to learn more on the subject - all the data necessary for calculating the exact distances between towns is already included in Appendix E.



## LAND TYPES DEFINED BY RELIEF

### Mountains

Even a cursory glance at a map of Tellene reveals that a substantial portion of each area contains mountains. Mountains present the most complex and scenic landscapes on Tellene. Climatic Land Types (see below) range from frozen peaks through alpine forests and meadows (tundra), boreal and mid-latitude forests, down to the various lowlands. Some mountains, such as the Lopoliri range even hold rainforests on their slopes. Glacial mountains, such as the Deshada Mountains typically have sharp, jagged, rocky peaks. Such ranges also exhibit fairly level valleys, smoothed and flattened by the flow of glaciers. In contrast, mountains that have not seen glacial activity like the Dashahn range, exhibit narrow and gorge-like valleys. Pictured at the right is the Tanezh Range, with steep inclines and sharp, deep valleys.



*Mountains*

### Volcanic Areas

Volcanic areas exhibit the same characteristics of other mountains with respect to glacial activity. Vegetation in volcanic areas tends to grow more rapidly and more densely due to the prevalence of volcanic ash. The ash, rich in minerals, enriches the top soil, creating




*Volcanic Areas*

an excellent environment for vegetable matter growth. Thus, large lava plateaus are quite favorable to flora, even for farming, as can be attested to by any larger dwarven nation. The picture shows the volcanic region of the Ka'Asa Mountains, the year following the last lava flow.

### Maturelands

Maturelands (illustrated on the next page) are the hilly regions that are not very high in elevation, but most of the area has a gradient or incline. The rapid surface erosion creates the sharp slopes exhibited by these badlands. Examples include the Arajyd Hills, the Sliv Elenon Rise and perhaps portions of the Shyf Hills. Maturelands can exhibit any type of vegetation, but the best developed ones have few trees as such cover impedes rapid erosion. Thus, drier regions tend to have more maturelands than areas with enough moisture to support larger vegetation. River valleys in these regions can be dangerous areas and inhabitants live constantly under the specter of floods caused by rapid runoff and the consequential river swelling. Flashfloods are common, especially in areas such as the Norga Tors where irresponsible ranchers allow overgrazing (which in turn accelerates soil erosion).





*Maturelands*

## LAND TYPES DEFINED BY CLIMATE

### Frozen


Atop the high mountains and on Tellene's polar regions (not shown on the map) some of the snow does not melt during the summer months. It piles higher and higher, compacting itself into ice fields and eventually forming glaciers. These glaciers flow down from mountains such as the Krond, Deshada and Jorakk ranges into Shadesh Bay or Lake Jorakk. The ice flows either melt or form icebergs, depending on location, weather and temperature (season). Roughly a tenth of Tellene's area is defined as frozen, but only a small fraction of the tenth is shown on most maps, such as those in this gazetteer (the remainder being in the largely uncharted and unmapped northlands that lie beyond the northern edge of most maps). The picture shows the eastern shore of Shadesh Bay in late winter.



*Frozen Land*

### Tundra

Where Tellene's summer months are too short to thaw the subsoil, the ground cannot sufficiently absorb the melted snow and ice. The result is a marshy vegetation of stunted trees, smallish flowering plants, mosses and lichens. Caribou, reindeer, elk and musk oxen graze on the tundra. Roughly a twentieth of Tellene's area is tundra. Examples include the alpine highlands of the Ka'Asa range, the rocky, barren tundra of the upper Elenons, and the Lands of Torakk (north-eastern Torakk is depicted above). While typically not populated by humans (the Torakki and Slen being notable exceptions), many humanoid and some larger, fiercer, more monstrous beasts are drawn to the tundra in search of reindeer and caribou.



*Tundra*

### Boreal Forests

A forest of conifers, aspens, birches and so forth cover the northern part of Tellene or roughly a tenth of the land. Examples include the Brindonwood, Rytarr woods and the forested slopes of most mountains. In these areas it is extremely cold from Renewal to Harvest (and often the months of Sewing and Reaping as well). In



*Boreal Forest*

contrast, the summer months are very hot but too short for typical broad-leafed trees. Since the soils tend to be unfit for farming, inhabitants here rely on mining, logging and the like. A stretch of the Khorren Woods, north of the Upper Byth River is shown on the previous page.

## Mid-Latitude Forest

Forests of deciduous trees mixed with the coniferous variety grow wherever there is adequate rainfall and/or drainage. These mid-latitude forests dominate from central Kalamar north until they give way to Boreal Forests. These forested areas occupy vast areas of civilized Tellene, essentially wherever the summer months are at least warm, but winter months become chilly or even frigid. Most forests north of Tarisato and Zazahni are of the mid-latitude variety. Pictured at the right is a path through the Kalokopeli forest.



*Mid-Latitude Forest*

evergreen bushes, citrus fruit trees, olives, grape vines, cypress and other coniferous trees. Scrub makes up a relatively small portion of Tellene's surface. The hilly nature tends to make scrubby areas picturesque.

## Prairie


Wherever drainage and rainfall are not sufficient to support a mid-latitude forest, prairie grasses will dominate the landscape. Also called grasslands or steppes, these areas are dominated by hardy grasses and other vegetation that can survive droughts and freezing temperatures. A majority of the Young Kingdoms, Torakk and Drhokker are grasslands. The prairies provide grazing land for cattle, horses or sheep. Note that, once they've taken root, trees do grow in the grassland, but not in abundance. The steppes of Drhokker were the original breeding grounds of the equines and the homeland of the Drhokker horse-lords. Below, a Kasite returns home after plowing his lord's fields.



*Prairie*

## Scrub

Where winters are cool and wet and the summer months are dry, the terrain classified as scrub prevails. Scrub exists in primarily in hilly or mountainous areas, especially around Reanaaria Bay, but also in the northern portion of Brandobia and a few spots of the Young Kingdoms (near Shyta-na-Dobyoy). Typical vegetation includes



*Scrub*

## Desert

Deserts are dry areas with little or no vegetation and massive temperature swings. Roughly a fifth of Tellene's surface can be classified desert, the prime examples being the massive Elos and the Khydoban deserts, although many highlands also qualify for this classification. The Elos (pictured at on the next page) remains dry due to the shadow of the imposing Elenons, which deter rain clouds from crossing to the east. Runoff and monsoon season save the Elos from being devoid of vegetation, in fact, many thousands of plant and animal species thrive even in the arid Elos. Sagebrush, yucca, cacti and desert brush provide sustenance for the many animal species. In contrast, the Khydoban, kept dry by a combination of unfavorable weather patterns and topography, is characterized by sandy dunes and



Desert

large tracts of featureless terrain. Few inhabit either desert, though both deserts are home to many tribes of desert nomads of both human and humanoid decent. These nomads survive as shepherders, scavengers and hunter-gatherers of desert species. They settle in or travel from oasis to oasis.

## Savanna

The grasslands of Svimohzia and Tarisato are known as savannas. These areas are characterized by winter droughts and warm summer rains. Copses of various trees, especially palms, dimple the grasslands. Thicker forests ring the coasts and fringe rivers and streams. These areas are ideal for ranching and would be excellent for farming but for the irregularity and unpredictability of rainfall; in times of plenty, most Svimohz lords fill huge granaries in anticipation of the lean times surely waiting just around the corner. Sugar, sisal, bananas, pineapple and palm oil are easily obtained from Tellene's savannas, such as in central Zazahni, depicted below.



*Savanna*

## Tropical Forest

The Obakasek and Vohven Jungles are Tellene's only rainforests. Covered by a canopy of trees towering to well over hundred feet (indeed, some explorers of the Vohveris depths claim to have discovered a gigantic area soaring to a hundred yards in height, but this has never been successfully substantiated), both of these forests contain a staggering variety of trees. Despite the capability for rapid growth, the area is all but useless to farmers; the soils in these forests are leached greatly by rain and the rapid rate of decay thwarts the formation of humus. Still, the tropical forests of Tellene provide important products, including abaca, balsa, bamboo, baobab, cassava, cocoa, coffee, hemp, kapok, mahogany, rubber, sapodilla and teak.



*Tropical Forest*



# APPENDIX D LANGUAGES

LANGUAGE	WORD	TRANSLATED WORD OR PHRASE	REFERENCE
Ancient Brandobian	vr mindrel	"Golden Thoughts"	Pekal Gazetteer p 017
Brandobian	-den	suffix meaning village	KOK Sourcebook p 175
Brandobian	-olen	suffix meaning city	KOK Sourcebook p 175
Brandobian	-ven	suffix meaning town	KOK Sourcebook p 175
Brandobian	avildar	"great wraith"	Villain Design Handbook p 140
Brandobian	Darnon Blona	Slayers of the Undead	Deathright p 049
Brandobian	Pelselond	Big star	KOK Sourcebook p 230
Brandobian	rhiln	guardsmen	Lands of Mystery p 057
Brandobian	rhilnd	sergeant	Lands of Mystery p 057
Bugbear	Geeno tabash	claw foot	Forging Darkness p 030
Dejy	Dorfryr	Slayers of the Undead	Deathright p 049
Dejy	kyseth	"great mummy"	Villain Design Handbook p 142
Dejy (Ancient)	Dodejay Na-Kodegay	"Get out of here!"	Midnight's Terror p 034
Dejy (Belsona)	Delakka	justice	Root of all Evil p 034
Dejy (Dynaj)	Gythali	shroud	KOK Sourcebook p 130
Dejy (Elos)	da-Chorji	sanctuary	Lands of Mystery p 006
Dejy (Elos)	da-Sasasho	Holy One	Lands of Mystery p 006
Dejy (Elos)	Evadim	Desecrators	Lands of Mystery p 006
Dejy (Elos)	Goya	Die	Lands of Mystery p 006
Dejy (Elos)	Niejdathaly	the Great Valley	Lost Tomb of Kruk-Ma-Kali p 089
Dejy (Elos)	Shayin	Infidels	Lands of Mystery p 006
Dejy (Khydoban)	Eija-Vonan	life from stone	Forging Darkness p 007
Dejy (Khydoban)	Senojy	local title of the village leader in Eija-Vonan	Forging Darkness p 031
Dejy (Khydoban)	snylyk	beer with a fishy taste	Forging Darkness p 031
Dragon	rhingoryx	shimmering gold	Lands of Mystery p 052
Dwarven	adurek	Hill dwarves	KOK Player's Guide p 008
Dwarven	dorom	to run	KOK Sourcebook p 183
Dwarven	dorome	I run	KOK Sourcebook p 183
Dwarven	doromi	she runs	KOK Sourcebook p 183
Dwarven	doromo	he runs	KOK Sourcebook p 183
Dwarven	durvalk	Stone dwarves	KOK Player's Guide p 011
Dwarven	Frumack	smasher	Coin's End p 039
Dwarven	lmdar	mother	Lands of Mystery p 059
Dwarven	Kruze	bloody	Forging Darkness p 031
Dwarven	rurok	Mountain dwarves	KOK Player's Guide p 010
Dwarven	tum	load	Lands of Mystery p 059
Elven (high)	Falagadrullia Thaeralandi	Sentinels Grove	KOK Sourcebook p 016
Elven (high)	Melboriss	burning bow	Coin's End p 039
Elven (low)	aralarai	Wood elves	KOK Player's Guide p 013
Elven (low)	Bell'anoria	sure strike	Forging Darkness p 030
Elven (low)	doulathan	Gray elves	KOK Player's Guide p 015
Elven (low)	Diadolai	the elven moon	KOK Sourcebook p 230
Elven (low)	Dremusedd	safehome	Coin's End p 039
Elven (low)	drow	Dark elves	KOK Player's Guide p 016
Elven (low)	Elal Verboral Yan Sel	In Knowledge Lies Power	Villain Design Handbook p 124
Elven (low)	Fissmall	coldstrike	Coin's End p 039
Elven (low)	lathlani	High elves	KOK Player's Guide p 012
Elven (low)	seleeris	Wild elves	KOK Player's Guide p 015
Elven (low)	tel-lathlan	Half-elves	KOK Player's Guide p 021
Elvish (Edosan)	Vahianallis Unoala	Winter Sunrise	KOK Sourcebook p 067
Fhokki	atharr	warlord	KOK sourcebook p 119
Fhokki	Gif Nort	the Sleepy Weed (a marine snake)	KOK Sourcebook p 118
Fhokki	Nykharr	Slayers of the Undead	Deathright p 049
Fhokki	Sittik	poison made from snake venom	KOK Sourcebook p 116
Fhokki	vostarr	"barrow man" - wight	Villain Design Handbook p 146
Fhokki	Faltarkk	ice bite	Kalamar Atlas
Fhokki	Stagtann	hot breath	Kalamar Atlas

LANGUAGE	WORD	TRANSLATED WORD OR PHRASE	REFERENCE
Fhokki (skarn)	skryvalkker	battle lord	KOK Sourcebook p 110
Gnome	dalgul	Rock gnomes	KOK Player's Guide p O18
Gnome	fulmaran	Forest gnomes	KOK Player's Guide p 019
Gnome	mythar	Deep gnomes	KOK Player's Guide p 021
Halfling	azravan	Golden halflings	KOK Player's Guide p 026
Halfling	gurin	Lightfeet	KOK Player's Guide p 026
Halfling	Oldor	The name of the halfling native language	Lands of Mystery p 053
Hobgoblin	kargi	Hobgoblin from Ul-Karg	KOK Player's Guide p 028
Hobgoblin	krangi	Hobgoblin from Norga-Krangrel	KOK Player's Guide p 028
Hobgoblin	Norga-Krangrel	cornerstone	KOK Sourcebook p 084
Hobgoblin	sil-karg	Half-Hobgoblins	KOK Sourcebook p 157
Hobgoblin	sil-karg	Half-Hobgoblins	KOK Player's Guide p 022
Hobgoblin (Krangi)	andgkran-avuikhal	"the Day of the Return" [of Kruk-Ma-Kali]	Lost Tomb of Kruk-Ma-Kali p 089
Hobgoblin (Krangi)	dharukh	"sub-chief	Lost Tomb of Kruk-Ma-Kali p 089
Hobgoblin (Krangi)	ghralnekh	"witch doctor"	Lost Tomb of Kruk-Ma-Kali p 089
Hobgoblin (Krangi)	hagkhari	warriors - full adult soldiers	Lost Tomb of Kruk-Ma-Kali p 089
Hobgoblin (Krangi)	karukh	"chief	Lost Tomb of Kruk-Ma-Kali p 089
Hobgoblin (Krangi)	hasglakh	"corporal"	Lost Tomb of Kruk-Ma-Kali p 089
Hobgoblin (Krangi)	lokhi	"whelps" - young hobgoblins	Lost Tomb of Kruk-Ma-Kali p 089
Hobgoblin (Krangi)	Lunkhuri	"adolescent-warriors-in-training"	Lost Tomb of Kruk-Ma-Kali p 089
Hobgoblin (Krangi)	moskh	females, usually adults	Lost Tomb of Kruk-Ma-Kali p 089
Hobgoblin (Krangi)	mravnargolin	the Black Lake	Lost Tomb of Kruk-Ma-Kali p 089
Hobgoblin (Krangi)	rhisglakh	sergeant	Lost Tomb of Kruk-Ma-Kali p 097
Kalamaran	-e	Suffix indicates female	KOK Sourcebook p 179
Kalamaran	-eta	Suffix indicating cities	KOK Sourcebook p 179
Kalamaran	-i	Suffix indicates male	KOK Sourcebook p 179
Kalamaran	-idu -ido	Suffix indicating towns and villages	KOK Sourcebook p 179
Kalamaran	-L '-AL	Suffix indicates plurality	KOK Sourcebook p 179
Kalamaran	-u	Suffix indicates neutral	KOK Sourcebook p 179
Kalamaran	ad'kinitu	"The Chute"	Pekal Gazetteer p 012
Kalamaran	Bet	Precedes capital cities	KOK Sourcebook p 179
Kalamaran	galanam	a reliqu, a powerful self-willed type of skeleton	Villain Design Handbook p 144
Kalamaran	Ka-	Prefix indicates possession	KOK Sourcebook p 179
Kalamaran	Kabak	cheese	KOK Sourcebook p 058
Kalamaran	Kalamaran Rosaleta	Aged, sweet red wine produced in Rosaleta	Root of all Evil p 042
Kalamaran	Kalenal Gali	Slayers of the Undead	Deathright p 049
Kalamaran	Korit'sa	spicy sausage	Deathright p 056
Kalamaran	samarata	Basiran style of dance	KOK Player's Guide p 036
Kalamaran	urala	pearl	KOK Sourcebook p 045
Kalamaran	Veshemo	Mother above	KOK Sourcebook p 230
Kalamaran (Ancient)	akiror	torch	Harvest of Darkness p 044
Kuo-toan	Koa Matuu	Kuo-toan name for the Stormlord	Siren's Prize p 028
Kuo-toan	Matuuab	bringer of storms	Siren's Prize p 028
Kuo-toan	Moha brinu	angry spirit	Siren's Prize p 003
Lizardfolk	Shhinn'shaas	name of the Abaser	Lands of Mystery p 059
Lizardfolk	Sla'Zeen	wild ones	Harvest of Darkness p 039
Lizardfolk	Zek'ra	people	Harvest of Darkness p 039
Merchant's Tongue	amberhairs	Golden halflings	KOK Player's Guide p 026
Merchant's Tongue	Arrival Day	Geanavese secular holiday	Geanavue p 008
Merchant's Tongue	Bullneck	slang for a member of city watch	Geanavue p 125
Merchant's Tongue	cellarer	sewer worker	Geanavue p 118
Merchant's Tongue	Darkhouse	combined gambling house and brothel	Geanavue p 019
Merchant's Tongue	Dremoin	Mendarn platinum piece	Aldriv's Revenge p 005
Merchant's Tongue	Feast of the Dragon	Geanavese secular holiday	Geanavue p 006
Merchant's Tongue	Gent	Mendarn silver piece	Aldriv's Revenge p 005
Merchant's Tongue	"Glint	standard Geanavese gold coin	Geanavue p 024
Merchant's Tongue	Handpie	morning food item	Geanavue p 005
Merchant's Tongue	highland dwarves	Mountain dwarves	KOK Player's Guide p 010
Merchant's Tongue	kingspiece	name for platinum pieces of Pekal	Pekal Gazetteer p 056
Merchant's Tongue	Lord	Mendarn gold piece	Aldriv's Revenge p 005
Merchant's Tongue	lowland dwarves	Hill dwarves	KOK Player's Guide p 008
Merchant's Tongue	Magnostorms	Magnetic storms	KOK Sourcebook p 230
Merchant's Tongue	Pekal Stout	dark ale brewed exclusively in Pekal	Root of all Evil p 042
Merchant's Tongue	Rube	Mendard copper piece	Aldriv's Revenge p 005
Merchant's Tongue	seefarths	name for silver pieces of Pekal	Pekal Gazetteer p 057
Merchant's Tongue	shadow elves	Dark elves	KOK Player's Guide p 016
Merchant's Tongue	Tinch	verb- include a small amount	Geanavue p 005
Merchant's Tongue	victories	name for gold pieces of Pekal	Pekal Gazetteer p 057
Orc	mundunooguu	rotting corpse	Lands of Mystery p 031
Orcish	Aagkhakh	Room of Thoughts'; orc tribal council chamber	Fury in the Wastelands p 099
Orcish	Aagno'ghaagn	'Red Orb'; orc name for the moon Diadolai.	Fury in the Wastelands p 099
Orcish	Aanaagrugr	'Stupid Brute'; ogre.	Fury in the Wastelands p 099
Orcish	Aanugh	Those that Wield Magic'; clerics, adepts and sorcerers.	Fury in the Wastelands p 099
Orcish	Aaron	'Burning'; the daylight hours.	Fury in the Wastelands p 099
Orcish	Agno'k6g	'Rock Flesh'; gray, stale bread.	Fury in the Wastelands p 099
Orcish	Agnogum	'Stone Men'; members of the Dwarven race.	Fury in the Wastelands p 099
Orcish	Agran	'Brothers in War'; a warband or clan within a tribe.	Fury in the Wastelands p 099
Orcish	Akh'ghaagn	'Bright Orb'; orc name for the moon Pelselond.	Fury in the Wastelands p 099

LANGUAGE	WORD	TRANSLATED WORD OR PHRASE	REFERENCE
Orcish	Akhanuk	'Door Captain'; orc officer in charge of guarding the entrances to a lair.	Fury in the Wastelands p 099
Orcish	Akhr	'Brightening'; the nighttime hours.	Fury in the Wastelands p 099
Orcish	Anakgum	'Ugly Men'; members of the Hobgoblin race.	Fury in the Wastelands p 099
Orcish	Anuk	'Leader of Many'; a captain.	Fury in the Wastelands p 099
Orcish	Ga'uk	'Bad Orcs'; goblins.	Fury in the Wastelands p 099
Orcish	Garak	'High Chief'; ruler of an entire tribe.	Fury in the Wastelands p 099
Orcish	Garok	'Fighting'; the summer months.	Fury in the Wastelands p 099
Orcish	GhogOm	Tree Man'; members of the Elven race.	Fury in the Wastelands p 099
Orcish	Ghokhaagr	'Joining of Blood'; festival to mark the joining of two tribes.	Fury in the Wastelands p 099
Orcish	Ghukonug	'Clever lizards'; kobolds.	Fury in the Wastelands p 099
Orcish	Ghun	'Already Dead'; orcs used to lure attackers away from defended positions.	Fury in the Wastelands p 099
Orcish	Ghunuk	'Wound Biter'; orc healing salve.	Fury in the Wastelands p 099
Orcish	Gnoghaagak	'The Chosen'; the collective name of the 12 major orc tribes.	Fury in the Wastelands p 099
Orcish	Gnugn'huk	'Risen Slave'; a member of the worker caste, generally a former slave.	Fury in the Wastelands p 099
Orcish	Gnunognog	Throwing Stick'; an orc javelin.	Fury in the Wastelands p 099
Orcish	Gorag	'Place of Safety'; an orc lair or settlement.	Fury in the Wastelands p 099
Orcish	Gra'agha	'Feast of the Fallen'; post campaign festival.	Fury in the Wastelands p 099
Orcish	Gugha nagn urar nukug na urar	'Live long do the great, quick death to the not strong (i.e. weak)'; the orcish belief that the strong are destined to rule the weak	Fury in the Wastelands p 099
Orcish	Gunor'Naghakhagl	'Feeding the Drainer of Life'; festival held in times of 'famine'.	Fury in the Wastelands p 099
Orcish	guruk-vra	Half-orc	KOK Player's Guide p 024
Orcish	Guruk-vra	'Weak Blood Orc'; orcish term for a half orc, considered derogatory when used to a full orc.	Fury in the Wastelands p 099
Orcish	Ka'ago'ghugh	'One Who Fights with Two Blades'; orc term for a ranger.	Fury in the Wastelands p 099
Orcish	Ka'kha	'Axe with Two Heads'; the orc double-axe.	Fury in the Wastelands p 099
Orcish	Ka'ugr	Two Parts'; orc term for a day.	Fury in the Wastelands p 099
Orcish	Kakaagr	'Letting of Blood'; festival held to mark the start of campaign season.	Fury in the Wastelands p 099
Orcish	Kaugna	'Double Gang'; military unit often translated as a half-squad.	Fury in the Wastelands p 099
Orcish	Khagun Ukak	'Burnt Orc'; orcish term for desert orcs.	Fury in the Wastelands p 099
Orcish	Kharun	'Mouth Fire'; orc tonic.	Fury in the Wastelands p 099
Orcish	Khukrun	'Blood Fire'; orc spirits (alcoholic variety).	Fury in the Wastelands p 099
Orcish	Kughagrun	'Place of Darkness'; orc spawning chamber.	Fury in the Wastelands p 099
Orcish	Kukanagn	'Many Faces'; members of any of the Human species.	Fury in the Wastelands p 099
Orcish	Lanun	'Subordinate Leader'; a lieutenant.	Fury in the Wastelands p 099
Orcish	Lur'k&g	Tough Flesh'; orc term for the flesh of dwarves, gnomes and carnivorous animals.	Fury in the Wastelands p 099
Orcish	Nangum	'Hairy Men'; bugbears.	Fury in the Wastelands p 099
Orcish	Narar	'Angry One'; orc term for a barbarian.	Fury in the Wastelands p 099
Orcish	Nognogagh	'Stick Combat'; orc sport used to train warriors and establishing pecking orders.	Fury in the Wastelands p 099
Orcish	Nognoglut	'Stick Firer'; an orc shortbow.	Fury in the Wastelands p 099
Orcish	Nogror Ukak	'Pale Orc'; orcish term for deep orcs.	Fury in the Wastelands p 099
Orcish	Nughuk	Beater of Risen Slaves'; a taskmaster who controls the slave workers.	Fury in the Wastelands p 099
Orcish	Nukokogn	'God Warrior'; a Templar or similar guardian.	Fury in the Wastelands p 099
Orcish	Nukugh Ukak	'Hairy Orc'; orcish term for snow orcs.	Fury in the Wastelands p 099
Orcish	Nunug'raag	'Voices of Action'; the council of tribal rulers within a tribe.	Fury in the Wastelands p 100
Orcish	Oghor	lowest Leader'; a sergeant.	Fury in the Wastelands p 100
Orcish	Okaor	'Gathering of Food'; the autumn months.	Fury in the Wastelands p 100
Orcish	Okho	'One who Births'; orc females.	Fury in the Wastelands p 100
Orcish	Okogn	'Blood Spillers'; common orc warriors.	Fury in the Wastelands p 100
Orcish	Onor	'Floating Tree'; an orc longship.	Fury in the Wastelands p 100
Orcish	Raagh'gum	'Dog Men'; gnolls.	Fury in the Wastelands p 100
Orcish	Raagog	'Planning of Raids'; the spring months.	Fury in the Wastelands p 100
Orcish	Ral'kog	'Sweet Flesh'; orc term for the flesh of humans and elves.	Fury in the Wastelands p 100
Orcish	Ran'gugh	'Runt Bearers'; orc females.	Fury in the Wastelands p 100
Orcish	Ranagran	'Small Brotherhood'; a band of orcs.	Fury in the Wastelands p 100
Orcish	Rura'kog	'Fatty Flesh'; orc term for the flesh of halflings, pigs or cattle.	Fury in the Wastelands p 100
Orcish	Ugna	'Gang'; smallest unit of soldiery.	Fury in the Wastelands p 100
Orcish	Ugnag	'War Speak'; the orc battle language.	Fury in the Wastelands p 100
Orcish	Ugokh	'War Chieftains'; sub-leaders within a tribe.	Fury in the Wastelands p 100
Orcish	Ugraanug	Sex Chambers'; harem within a lair.	Fury in the Wastelands p 100
Orcish	Ugru'grugh	Trial of Rulership'; ritual combat for becoming the tribal garak.	Fury in the Wastelands p 100
Orcish	Ugug	Vermin'; slaves of any race.	Fury in the Wastelands p 100
Orcish	Ugug'okn	'Slave fighters'; ugug gladiators.	Fury in the Wastelands p 100
Orcish	Uk	'Dark'; the more common rendering of 'Ukak'.	Fury in the Wastelands p 100
Orcish	Ukaagnag	'Dark World'; orc term for the Time of the Void prophecy favored by followers of The Dark One.	Fury in the Wastelands p 100
Orcish	Ukak	'Dark Men'; orcish term for their own race.	Fury in the Wastelands p 100
Orcish	Ukak na Ukak	'Orc that is not Orc'; orcish term for an orc/ogre crossbreed.	Fury in the Wastelands p 100
Orcish	Unaagn	"Walking Corpse"; a member of the tunnel rat prestige class.	Fury in the Wastelands p 100
Orcish	Unaraar	'Handy Tools'; the name given to the lesser tribes.	Fury in the Wastelands p 100
Orcish	Uraak	'Curved Blade'; the orc scimitar and weapon of choice.	Fury in the Wastelands p 100
Orcish	Urar nunug'raag	'Great Voices of Action'; the gathering of the leaders of the most powerful orc tribes.	Fury in the Wastelands p 100
Orcish	Urar Ukak	'Great Orc'; orcish term for black orcs.	Fury in the Wastelands p 100
Orcish	Urar'ghaagn	'Great Orb'; orc name for the moon Veshemo.	Fury in the Wastelands p 100
Orcish	Urarguruch	'Great Masters'; giants of any variety except ogres.	Fury in the Wastelands p 100
Orcish	Urarkha	'Great Axe'; orc term for a greataxe.	Fury in the Wastelands p 100
Orcish	Urarugna	'Great Gang'; orc term for a company or squad.	Fury in the Wastelands p 100
Orcish	Uror	'Small Food'; the winter months.	Fury in the Wastelands p 100
Orcish	Uror'kog	'Small Meat'; orc term for the flesh of avians.	Fury in the Wastelands p 100

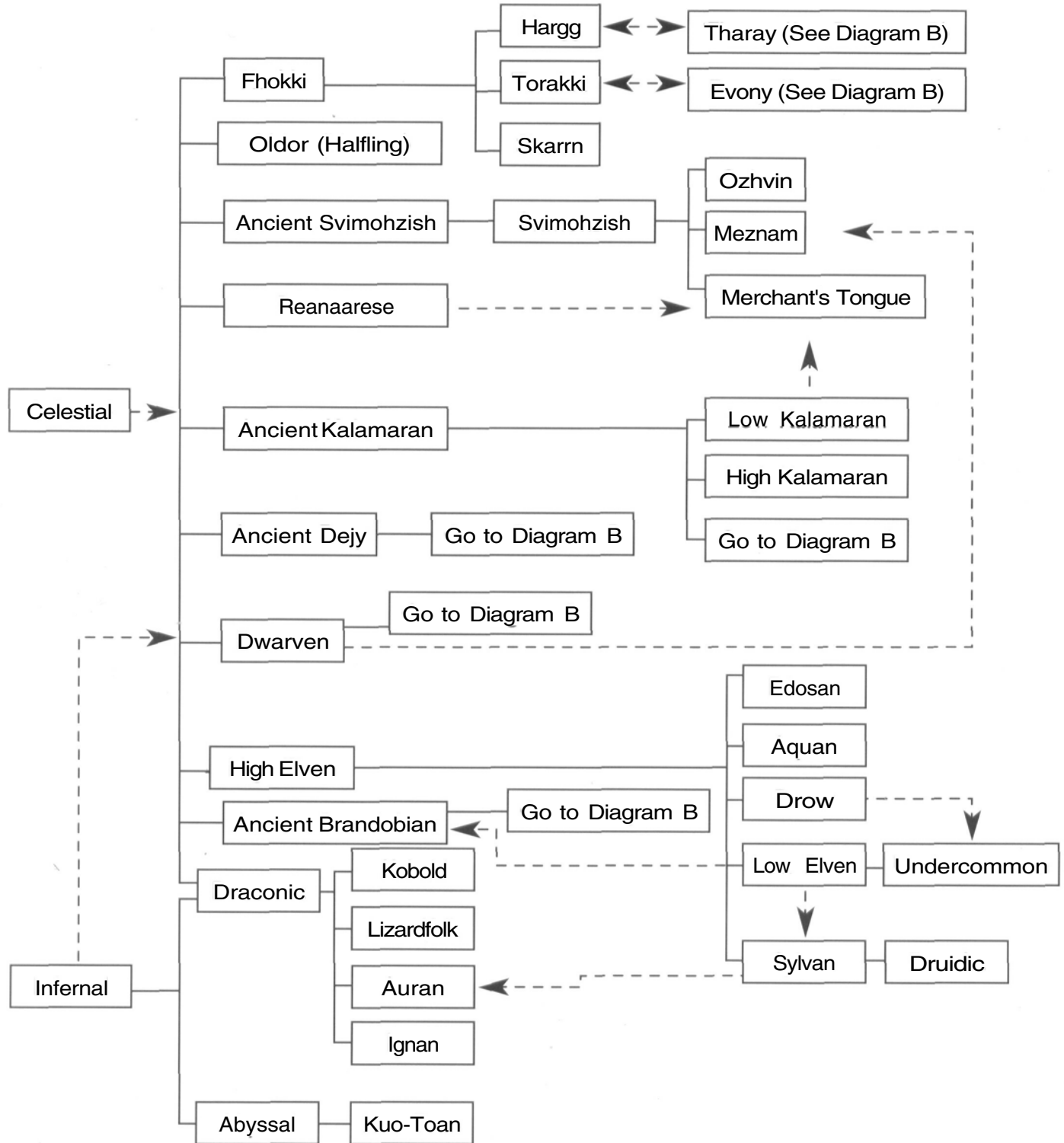
LANGUAGE	WORD	TRANSLATED WORD OR PHRASE	REFERENCE
Orcish	Uroragnogum	'Small Stone Men'; orc term for members of the Gnome race.	Fury in the Wastelands p 100
Orcish	Urorgum	'Small Men'; members of the Halfling race.	Fury in the Wastelands p 100
Reanaarese	-amoo	Suffix indicates female	KOK Sourcebook p 180
Reanaarese	-asoo	Suffix indicates male	KOK Sourcebook p 180
Reanaarese	-uxoo	Suffix indicates neutral	KOK Sourcebook p 180
Reanaarese	Aaraun	hearty, hearth-warmed soup	Geanavue p 005
Reanaarese	Aarunur	Morning ritual of Geonean church	Geanavue p 092
Reanaarese	Akalaaser	satisfaction	Geanavue p 095
Reanaarese	araun	stucco	Geanavue p 105
Reanaarese	Arauneduroom	Great Sink	Geanavue p 123
Reanaarese	Asiotuxoo	Butterfly	KOK Sourcebook p 129
Reanaarese	Auraut	Throat	Geanavue p 107
Reanaarese	Buaraduun	funeral ritual for geonean clerics	Geanavue p 092
Reanaarese	Caalavelar	city watch rank: district duty officer	Geanavue p 126
Reanaarese	Canoa	camp	Geanavue p 004
Reanaarese	Celaar	alcoholic beverage	Geanavue p 142
Reanaarese	Cotaar	city watch rank: patrolman	Geanavue p 125
Reanaarese	Daruuroom	Little Sink	Geanavue p 123
Reanaarese	Dolaar	gate	Geanavue p 103
Reanaarese	Elaaeter	oil derived from caterpillars	Geanavue p 084
Reanaarese	Fauroronaun	Lost Pool	Geanavue p 120
Reanaarese	Gaaniors	Bullneck	Geanavue p 125
Reanaarese	Gailiuomaa	clearsprings	Geanavue p 004
Reanaarese	Galaudar	roaring waters	Geanavue p 119
Reanaarese	Gealaalaun	Pool of Gems	Geanavue p 120
Reanaarese	Geanen	"official" Geanavue, i.e. the law, ruling house, or crown	Geanavue p 170
Reanaarese	Golaaum	deepknell	Geanavue p 095
Reanaarese	guraah	"self-willed ghoul"	Villain Design Handbook p 142
Reanaarese	Hau	house	Geanavue p 103
Reanaarese	Hoolon	hall	Geanavue p 103
Reanaarese	Huureet	apartment building	Geanavue p 104
Reanaarese	Kaalaun	Pool of the Dead	Geanavue p 120
Reanaarese	Kaerzee	cider-like mulled beverage, best served warm	Geanavue p 171
Reanaarese	Keevin	staple geanavese seafood item	Geanavue p 141
Reanaarese	Kelatenaa	Castle Lake	Geanavue p 121
Reanaarese	Kulakenuur	bone cellar	Geanavue p 120
Reanaarese	Kulaketenaa	Lake of Skeletons	Geanavue p 120
Reanaarese	Lamarol	waterproof sealant	Geanavue p 087
Reanaarese	Lautenaa	Dark Lake	Geanavue p 120
Reanaarese	Lemaur	overall project supervisor	Geanavue p 041
Reanaarese	Loon	derogatory slang term for resident or native of Loona	Geanavue p 133
Reanaarese	Loonan	resident or native of Loona	Geanavue p 172
Reanaarese	Maar	street	Geanavue p 172
Reanaarese	Mareetor	guild agent	Geanavue p 041
Reanaarese	Moot	street intersection	Geanavue p 172
Reanaarese	Naelain	goldglint	Geanavue p 024
Reanaarese	Orors	officially registered written will	Geanavue p 008
Reanaarese	Paurutaa	market	Geanavue p 105
Reanaarese	Raarakes	public washrooms, below street level	Geanavue p 006
Reanaarese	Rimea Cotaar	city watch rank	Geanavue p 126
Reanaarese	Rotaar	city watch rank	Geanavue p 127
Reanaarese	Saaludar	storage closets	Geanavue p 019
Reanaarese	" Saar	wall running inside city wall of Geanavue	Geanavue p 103
Reanaarese	Saarc	an area of a sewer	Geanavue p 118
Reanaarese	Saaraun	Pool of Swords	Geanavue p 121
Reanaarese	Seeral	Way, street	Geanavue p 103
Reanaarese	• Seneesor	trumpet	Geanavue p 095
Reanaarese	Soorea	geanavese seafood item	Geanavue p 005
Reanaarese	Sorinuur	"weaponshrives," a Geonean ritual	Geanavue p 092
Reanaarese	Taasaker	work boss, foreman, overseer	Geanavue p 041
Reanaarese	Talasaara	collective term for Geanavese nobility	Geanavue p 003
Reanaarese	Tanaur	main meal; in the evening	Geanavue p 005
Reanaarese	Tanitor	meal, i.e. breakfast, lunch.etc.	Geanavue p 175
Reanaarese	Taraane	lane	Geanavue p 103
Reanaarese	Tareetuir	toll tower	Geanavue p 103
Reanaarese	Teer Hau	new style of small, luxurious home	Geanavue p 109
Reanaarese	tenaa (suffix)	lake	Geanavue p 120
Reanaarese	Vaanit	yard	Geanavue p 103
Reanaarese	Varaaedur	Evening ritual of Geonean church	Geanavue p 092
Reanaarese	Wiunoom	Slayers of the Undead	Deathright p 049
Reanaarese	xenoa	"smart zombie"	Villain Design Handbook p 147
Svimohzish	MashVishohz	Slayers of the Undead	Deathright p 049
Svimohzish	Veshemo	Mother above	KOK Sourcebook p 230
Svimohzish	Zurenas	Members of the confederation of Ahznomahn	KOK Sourcebook p 145

# TELLENE LANGUAGE TREE

IN BOTH DIAGRAMS:

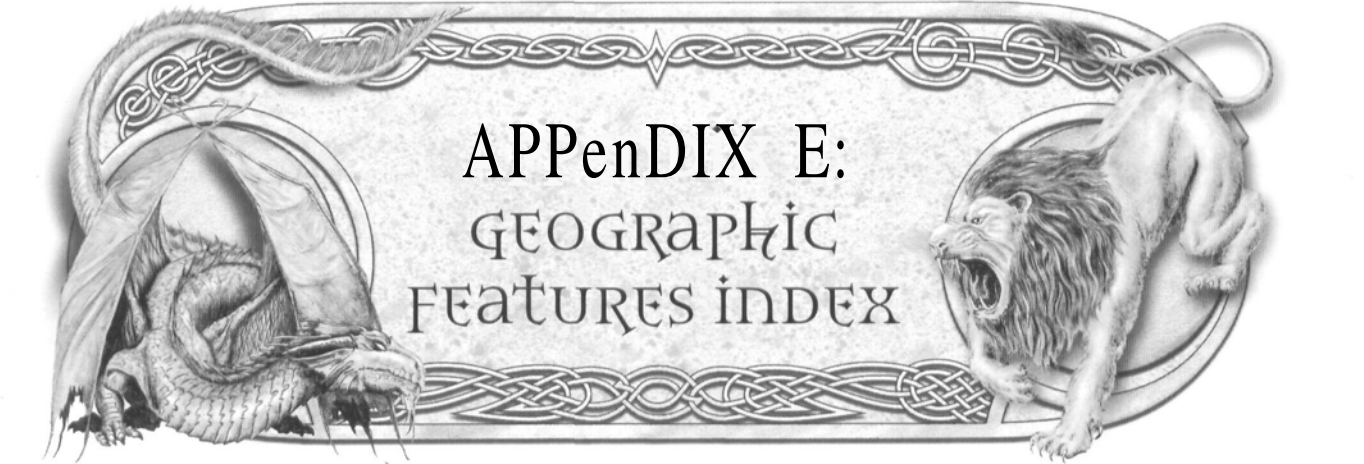
- Solid lines denote clear links.
- Dashed lines denote suspected links or influences
- Dialects are shown in italics.

Diagram A









# APPenDIX E: GEOGRAPHIC FEATURES INDEX

## A

Adesh, Lake: Lake north of Kannej Swamp, KINGDOMS OF KALAMAR core sourcebook, 125; ATIAS, 83,88.

Adiv Hills: Foothills in the western part of Korak, KINGDOMS OF KALAMAR core sourcebook, 98; ATIAS, 67.

Agateli River: An affluent of the Ridara River flowing thorough Doderia and the P'Rudekela Forest, KINGDOMS OF KALAMAR core sourcebook, 73; ATLAS, 39.

Aggar Rise: Hills on the eastern slope of the Kakidela Mountains, KINGDOMS OF KALAMAR core sourcebook, 124; ATIAS, 40.

Ahznomahn: A small confederacy on the island of Svimohzia, KINGDOMS OF KALAMAR core sourcebook, 144; ATLAS, 128, 135,136.

Alubelok Swamp: Large bog lying at the headwaters of the Ridara River in southwest Kalamar, KINGDOMS OF KALAMAR core sourcebook, 72; ATLAS, 46-47.

Alufalik Hills: Foothills of the Ka'Asa Mountains in eastern Kalamar, north of the P'Sapas Hills, KINGDOMS OF KALAMAR core sourcebook, 71; ATLAS, 44-45.

Alumapale Springs: Springs located high in the Legasa Peaks, KINGDOMS OF KALAMAR core sourcebook, 32.

Arajyd Hills: Hills marking the northwestern boundary of the Khydoban Desert, KINGDOMS OF KALAMAR core sourcebook, 140; ATLAS, 99, 100, 103,102.

Ashul Weald: Forest just south of the Ek'Ridar River in the Norga Tors foothills, KINGDOMS OF KALAMAR core sourcebook, 97; ATLAS, 71.

Asiotuxoo Islands: Twin islands northeast of the Faunee Rise, also called the Butterfly Islands, KINGDOMS OF KALAMAR core sourcebook, 137; ATLAS, 45,49, 101,102.

Ast, Lake: ; ATLAS, 34.

Avdoron Mires: Large swamp south of Voldor Bay in Southern Cosdol, KINGDOMS OF KALAMAR core sourcebook, 33; ATLAS, 15, 20.

Awhom Forest: Densely wooded area in east central Svimohzia, KINGDOMS OF KALAMAR core sourcebook, 164; ATLAS, 127,128.

## B

Badato River: A heavily traveled waterway in southern Kalamar, KINGDOMS OF KALAMAR core sourcebook, 73; ATLAS, 48.

Baethel: Gnomish city on the east coast of Reanaaria Bay, KINGDOMS OF KALAMAR core sourcebook, 129.

Banader River: River is the primary trade route for the Young Kingdoms, KINGDOMS OF KALAMAR core sourcebook, 99; ATLAS, 67-68, 72.

Basin Kingdom west of Kalamar - the naval power of the Kalamaran

Empire, KINGDOMS OF KALAMAR core sourcebook, 44; ATLAS, 38,41-42,46.  
Bisibopaki Hills: Foothills of the Lopoliri Mountains east of the Obakasek Jungle, KINGDOMS OF KALAMAR core sourcebook, 71; ATLAS, 55, no.

### Bodies of Water:

Adesh, Lake, ATLAS, 83, 88.

Brandobian Ocean, ATLAS, 7-9, 12-14, 17-19, 22-24, 27-29, 32-34, 115-557, 122, 123.

Eb'Sobet, Lake, ATLAS, 73.

Edros Bay, ATIAS, 24-25.

Elos Bay, ATIAS, 37-38, 41, 73.

Fanateen, Lake, ATLAS, 20-21.

Jorakk, Lake, ATIAS, 78, 79, 80, 81.

Kalamaran Bay, ATIAS, 47, 50-51.

Kalamaran Sea, ATIAS, 46-47, 50-51, 53-58, 121,127,129,137,143-146.

Mewzhano Bay, ATLAS, 118, 119.

Reanaaria Bay, ATLAS, 90, 91, 96-99, 101, 102, 104, 105, 107, 108.

Renador Lakes, ATLAS, 68-69.

Shadesh Bay, ATLAS, 60-61, 64-65.

Svimohzia, Sea of, ATIAS, 122, 130-132,138-142.

Svimohzia, Straits of, ATIAS, 35-36, 41, 76, 118-121.

Voldor Bay, ATIAS, 15.

Whimdol Bay, ATLAS, 36, 76.

Xaaboemio Sea (Sea of the Dead), ATLAS, 58, 106-114.

Yordon Sound, ATLAS, 19.

Zhano-Mewhi Bay, ATLAS, 132, 133.

Bosinela Island: Island east of Sobeteta, KINGDOMS OF KALAMAR core sourcebook, 44; ATIAS, 46-47.

Brandobia: The western side of Tellene, named after the people who live there, KINGDOMS OF KALAMAR core sourcebook, 13; ATLAS, 9-11, 14-16, 19-21, 24-26, 29-31, 34-36.

Brandobian Ocean: The westernmost ocean of Tellene, KINGDOMS OF KALAMAR core sourcebook, 33; ATIAS, 7-9,12-14,17-19, 22-24, 27-29, 32-34, 116, 117, 122, 123.

Brindonwood: Forest surrounding Shadesh Bay, KINGDOMS OF KALAMAR core sourcebook, 97; ATIAS, 59-60, 64-65, 69.

Brolador Forest: Forest in central Elder, KINGDOMS OF KALAMAR core sourcebook, 30; ATLAS, 20.

Brolador River: The greatest river west of the Legasa Peaks, running through the Kingdom of Eldor, KINGDOMS OF KALAMAR core sourcebook, 33; ATLAS, 20-21, 24.

Byth Mountains: Mountain range west of Shynabyth and Slen, and home to the dwarven Kingdom of Draska, KINGDOMS OF KALAMAR core sourcebook, 123; ATLAS, 66, 70.

## C

Cilorea: Elven nation in the Kalalali Forest, KINGDOMS OF KALAMAR core sourcebook, 97; ATIAS, 69.

### City-States:

Bronish, ATLAS, 123.  
Daruk, ATIAS, 70.  
Dijshy, ATLAS, 31.  
Ehzhimahn, ATLAS, 36.  
Geanavue, ATIAS, 45.  
Norr Bharr, ATLAS, 78.  
P'Bapar, ATIAS, 63.  
Prompeldia, ATLAS, 37.  
Shrogga-Pravaaz, ATLAS, 41.  
Shyff ATLAS, 90.  
Shyta-na-Doby, ATLAS, 65.  
Thygasha, ATLAS, 100.  
Xaarum, ATIAS, 104.  
Zoa, ATIAS, 104.

Coniper Gap: Famous area in the Napalago Hills, KINGDOMS OF KALAMAR core sourcebook, 13; ATIAS, 16.

Cosdol: Kingdom in northwest Brandobia, KINGDOMS OF KALAMAR core sourcebook, 14; ATIAS, 10-11,15-16, 20-21.

Counai Heights: Range of mountains lying between the Vrykarrs and Ka'Asas, west of Reanaaria Bay, KINGDOMS OF KALAMAR core sourcebook, 140; ATIAS, 94, 95.

### Countries:

Ahznomahn, ATIAS, 128,129,135-137.  
Basir, ATLAS, 38, 41-42, 46.  
Cosdol, ATIAS, 10-11,15-16, 20-21.  
Dodera, ATIAS, 39-40, 74, 92.  
Drhokker, ATIAS, 83-86, 88-91.  
EK'Gakel, ATIAS, 65, 68-69.  
Ek'Kasel, ATIAS, 68, 72.  
Eldor, 19-21, 24-25.  
Kalamar, ATIAS, 39-40,42-49, 51-52, 94.  
Korak, ATIAS, 63, 67-68, 71-72.  
Mendarn, ATIAS, 29-30, 34.  
Meznamish, ATIAS, 118-119, 125.  
Norga-Krangrel, ATIAS, 21, 26, 67, 71-72.  
O'Par, ATIAS, 70, 74, 87, 92.  
Ozhvinmish, ATIAS, 119-121,127,128.  
Paru'Bor, ATIAS, 69-70, 73-74.  
Pekal, ATIAS, 72-73.  
Pel Brolenon, ATLAS, 34-35.  
Shynabyth, ATLAS, 67, 70 82, 87.  
Skarrna, KINGDOMS OF KALAMAR core sourcebook, no.  
Slen, Theocracy of, ATLAS, 62, 66.  
Tarisato, ATIAS, 51-52,54-55.

Tharggy, ATIAS, 40, 87, 88, 92-94.

Thybaj, ATLAS, 88, 89, 93, 94.

Tokis, ATLAS, 38-39, 73-74.

Torakk, ATLAS, 77, 78.

Ul-Karg, ATLAS, 124, 125,131-133.

Zazahni, ATLAS, 119, 125-127,134,135.

Cradle of Civilization: The Svimohzish Isle, KINGDOMS OF KALAMAR core sourcebook, 143.

Crondor River: River in Mendarn running from the Yan Elenon Mountains to the Brandobian Ocean, KINGDOMS OF KALAMAR core sourcebook, 33; ATLAS, 29-30.

Crondor Woods: Large forest located in the southwestern part of the Kingdom of Mendarn, KINGDOMS OF KALAMAR core sourcebook, 30; ATLAS, 29, 34.

## D

Dalmond River: Tributary of the Omdal, located in Cosdol, flowing west from the Krond Heights, KINGDOMS OF KALAMAR core sourcebook, 33; ATLAS, 11.

Dashahn Mountains: Mountain range on Svimohzia, nicknamed Malachite Heights, KINGDOMS OF KALAMAR core sourcebook, 166; ATIAS, 123, 124.

Dead Lands: Common name for the Khydoban Desert, KINGDOMS OF KALAMAR core sourcebook, 131.

Delnondrian Islands: Colonial island chain extending west from the coast of Eldor; ATIAS, 22-24.

Deserts: 263.

Elos Desert, KINGDOMS OF KALAMAR core sourcebook, 99.

Khydoban Desert, see KINGDOMS OF KALAMAR core sourcebook, 141.

Deshada Mountains: Narrow range rising from the northern Byth Mountains, east of Shadesh Bay, KINGDOMS OF KALAMAR core sourcebook, 124; ATLAS, 61-62, 66.

Deshada River: River running through the Theocracy of Slen and the Khorren Woods, KINGDOMS OF KALAMAR core sourcebook, 125; ATLAS, 66, 82.

Dodera: A duchy, smallest province in the Kalamaran Empire, nestled between the Katagas Rise and the Ridara and Doreba Rivers, in the northeastern corner of the Empire, KINGDOMS OF KALAMAR core sourcebook, 47; ATLAS, 39-40, 74, 92.

Dopromond Hills: Hill range flanking the Yan Elenon Mountains, southeastern Mendarn, KINGDOMS OF KALAMAR core sourcebook, 32; ATLAS, 30.

Doreba River: Tributary of the Ridara that forms the border between Kalamar and Dodera, KINGDOMS OF KALAMAR core sourcebook, 73; ATLAS, 39-40.

Doulathanorian: Elven kingdom located deep in the Edosi Forest of Basir, KINGDOMS OF KALAMAR core sourcebook, 66; ATLAS, 42.

Dragon's Teeth: Rock formations protruding from the Straits of Svimohzia, KINGDOMS OF KALAMAR core sourcebook, 167; ATLAS, 35-36, 118.

Draska: Dwarven kingdom located in the Byth Mountains, KINGDOMS OF KALAMAR core sourcebook, 123.

Drhokker: Loose confederation of towns and villages from the Rokk Woods to the northern tip of the Narrajy Forest, and from the southern edge of the Rytarr Woods to Lake Adesh, see KINGDOMS OF KALAMAR core sourcebook, 102; ATIAS, 83-86, 88-91.

DuKem'p Swamp: Large fen in the Young Kingdom, KINGDOMS OF KALAMAR core sourcebook, 98; ATLAS, 67-68.

Durbattum River: River running through the Zamul Forest in Ul-Karg, see KINGDOMS OF KALAMAR core sourcebook, 167; ATLAS, 124,125.

## E

E'Korug River: River that creates the border between Kalamar proper and the Lands of Tarisato, KINGDOMS OF KALAMAR core sourcebook, 73; ATLAS, 51.

E'Liral River: River dividing principalities of Pekal and Paru'Bor from Tokis and O'Par, respectively, KINGDOMS OF KALAMAR core sourcebook, 73; ATLAS, 70, 73-74.

Eb'Sobet, Lake: A deep lake in central Pekal, KINGDOMS OF KALAMAR core sourcebook, 71; ATLAS, 73.

Edosi Forest: Large forest in north Basir, KINGDOMS OF KALAMAR core sourcebook, 66; ATLAS, 38, 42.

Edros Bay: Bay bordered by Eldor to the north and Mendarn to the south, see KINGDOMS OF KALAMAR core sourcebook, 33; ATLAS, 24-25.

Ehniven Marsh: Low-lying area on the western shoreline of Mewzhano Bay, on Svimohzia, KINGDOMS OF KALAMAR core sourcebook, 167; ATLAS, 118.

Ek'Gakel: Free State bordered by the Brindonwood to the north, Ek'Kasel to the south, P'Baparin to the west, and Paru'Bor to the east, KINGDOMS OF KALAMAR core sourcebook, 76; ATLAS, 65, 68-69.

Ek'Kasel: A small kingdom bordered by Pekal to the east, Ek'Gakel to the north, Korak to the west, and Norga-Krangrel to the south, KINGDOMS OF KALAMAR core sourcebook, 79; ATLAS, 68, 72.

Ek'Ridar River: River to the north of the Elos Desert, running from the Legasa Peaks to the Elos Bay, KINGDOMS OF KALAMAR core sourcebook, 99; ATLAS, 21, 37, 67, 71-72.

Eldor: Brandobian kingdom neighboring Mendarn to the north, see KINGDOMS OF KALAMAR core sourcebook, 17; ATLAS, 15,19-21, 24-25.

Eldrose Forest: Forest on the south slopes of the Yan Elenons, home to the House of Shackles, KINGDOMS OF KALAMAR core sourcebook, 30; ATLAS, 30, 35.

Elenon Mountains: Large mountain range that runs through Brandobia, see KINGDOMS OF KALAMAR core sourcebook, 32; ATLAS, 26, 31.

Elos Bay: Long inlet of Kalamaran Sea located in the heart of the realms, KINGDOMS OF KALAMAR core sourcebook, 72; ATLAS, 37-38,41, 73.

Elos Desert: Desert located between the Elenon Mountains and the Elos Bay, KINGDOMS OF KALAMAR core sourcebook, 99; ATLAS, 31, 36-37, 41, 75-76.

Emerald Sea: Nickname of Svimohzia's Vohven Jungle, KINGDOMS OF KALAMAR core sourcebook, 166.

Ep'Sarab Swampland: A bog, also known as Willowwood, located in the Kalasali Woods where the Falikelopi River merges with the Badato, KINGDOMS OF KALAMAR core sourcebook, 72; ATLAS, 44, 48.

Erasar'Kol Marsh: Bog bordering Katagas Rise, just south of the Doreba River, KINGDOMS OF KALAMAR core sourcebook, 72; ATLAS, 40,44.

## F

Falagadruiila Thaeralandi: Commonly known as Sentinels Grove, this area is located deep within the heart of Lendelwood, KINGDOMS OF KALAMAR core sourcebook, 16.

Falikelopi River: Northern fork of the Badato River, running north of the Alufalik Hills, KINGDOMS OF KALAMAR core sourcebook, 73; ATLAS, 44.

Fanateen, Lake: Large glacial lake in the heart of the Lendelwood,

KINGDOMS OF KALAMAR core sourcebook, 33; ATLAS, 20-21.

Faunee Rise: The hills nestled on the eastern slope of the Ka'Asa Mountains, KINGDOMS OF KALAMAR core sourcebook, 140; ATLAS, 49.

Fautee Forest: Small woodland covering the lower reaches of the Faunee Rise, extending into the peninsula below, KINGDOMS OF KALAMAR core sourcebook, 140; ATLAS, 49,104.

### Forests:

Ashul Weald, ATLAS, 71.

Awhom Forest, ATLAS, 127, 128.

Brindonwood, ATLAS, 59-60, 64-65, 69.

Brolador Forest, ATLAS, 20.

Crondor Woods, ATLAS, 29, 34.

Edosi Forest, ATLAS, 38, 42.

Eldrose Forest, ATLAS, 30, 35.

Fautee Forest, ATLAS, 49.

Fyban Forest, ATLAS, 40, 92-94.

Kalalali Forest, ATLAS, 68-69, 73-

Kalasali Woods, ATLAS, 44, 48.

Kalokopeli Forest, ATLAS, 37, 72.

Khorren Woods, ATLAS, 62, 66, 77, 82.

Lendelwood, ATLAS, 20-21, 25-26.

Miznoh Forest, ATLAS, 119,120.

Mizohr Woodlands, ATLAS, 118.

Nanakary Forest, ATLAS, 99,102.

Narrajy Forest, ATLAS, 90, 91.

Obakasek Jungle, ATLAS, 54-55, 57-58,107, 110, 111, 113.

Paliba Woods, ATLAS, 43.

Pipitul Woodlands, ATLAS, 73-74.

P'Rudekela Forest, ATLAS, 73-74.

Rokk Woods, ATLAS, , 89, 95, 96.

Rolutel Forest, ATLAS, 48

Ryakk Woods, KINGDOMS OF KALAMAR core sourcebook, 68.

Rytarr Woods, ATLAS, 78, 83-86, 88, 92.

Svomawhom Forest, ATLAS, 120 ,127.

Vohven Jungle, ATLAS, 133-136,141-144.

Voldorwoods, ATLAS, 9-11,15, 16.

Whisvomi Forest, ATLAS, 117,118, 123,124.

Zamul Forest, ATLAS, 124,125.

Fyban Forest: Forest in Tharggy, in the fork of Kakidela and Vrykarr Mountains, KINGDOMS OF KALAMAR core sourcebook, 122; ATLAS, 40, 92-94.

Fymar: Northernmost Reanaaria Bay city, KINGDOMS OF KALAMAR core sourcebook, 118; ATLAS, 91.

## G

Gadra Uplands: Eastern foothills of the Byth Mountains, under Shynabyth control, KINGDOMS OF KALAMAR core sourcebook, 124; ATLAS, 66.

Great Fissure: An enormous crack in Tellene's crust, near the western limits of the Elos Desert, KINGDOMS OF KALAMAR core sourcebook, 99.

## H

**Hadaf Highlands:** Hills between Shadesh Bay and Deshada-Byth Mountains, KINGDOMS OF KALAMAR core sourcebook, 124; ATLAS, 61, 65-66.

### Hills:

Adiv Hills, ATLAS, 67.  
Aggar Rise, ATLAS, 40.  
Alufalik Hills, ATLAS, 44-45.  
Arajyd Hills, ATLAS, 99, 100, 102, 103.  
Bisibopaki Hills, ATLAS, 55.  
Dopromond Hills, ATLAS, 30.  
Faunee Rise, ATLAS, 49.  
Gadra Uplands, ATLAS, 66.  
Hadaf Highlands, ATLAS, 65-66.  
Imomena Hills, ATLAS, 119, 120, 126, 127.  
Jenth Ridges, ATLAS, 93-95.  
Kabela Downs, ATLAS, 70, 74.  
Kakapela Hills, ATLAS, 92.  
Kamarela Mounds, ATLAS, 72.  
Katagas Rise, ATLAS, 40, 44.  
Keenoa Tors, ATLAS, 45.  
Masau Hills, ATLAS, 110.  
Menamo Hills, ATLAS, 119, 126.  
Napalago Hills, ATLAS, 16.  
Nazguk Hills, ATLAS, 124.  
Neebau Cliffs, ATLAS, 107.  
Norga Tors, ATLAS, 26.  
Odril Hills, ATLAS, 11, 16.  
Parnor Hills, KINGDOMS OF KALAMAR core sourcebook, 167.  
P'Sapas Hills, ATLAS, 49.  
PTikor Hills, ATLAS, 52.  
Sanakir Hills, ATLAS, 59, 63.  
Shada Hills, ATLAS, 62.  
Shashyf Hills, ATLAS, 59.  
Shyf Hills, ATLAS, 92.  
Shynako Hills, ATLAS, 92.  
Sliv Elenon Rise, ATLAS, 31, 36.  
Sotai Gagalia Headlands, ATLAS, 94, 98.  
Ubikokeli Highlands, ATLAS, 42.  
Vry Naasu Headlands, ATLAS, 95.  
Welpremond Downs, ATLAS, 26, 30-31.  
Whisvomi Hills, KINGDOMS OF KALAMAR core sourcebook, 167.  
Zhano Headlands, KINGDOMS OF KALAMAR core sourcebook, 167.

## I

**Imomena Hills:** Hills on eastern central Svimohzia, between Ozhvinmish and Zazahni, KINGDOMS OF KALAMAR core sourcebook, 166; ATLAS, 119, 120, 126, 127.

### Islands:

Asiotuxoo Islands, ATLAS, 45, 49, 101, 104.  
Bosinela Island, ATLAS, 46-47.  
Delnondrian Islands; ATLAS, 22-24.

Kaotoon Island, ATLAS, 101.  
Labroldian Islands; ATLAS, 33-34.  
Mezh-Vowmi Isle, ATLAS, 128, 129.  
Privbolsian Islands; ATLAS, 32-33.  
Remeter Island: ; ATLAS, 46.  
Rokalel Island, KINGDOMS OF KALAMAR core sourcebook, 44.  
Svimohzish Isle, ATLAS, 115-146.  
Ucea Island, ATLAS, 98.  
Voritti Island, ATLAS, 96.

**Ivelo River:** A meandering river in the southern part of the Meznamishii Valley, KINGDOMS OF KALAMAR core sourcebook, 167; ATLAS, 125.

**Ivez Estuary:** Swampy area at the mouth of the Ivelo river on Mewzhano Bay, KINGDOMS OF KALAMAR core sourcebook, 167; ATLAS, 125.

**Izhano River:** River flowing through the heart of Meznamish, KINGDOMS OF KALAMAR core sourcebook, 167; ATLAS, 118, 126.

**Izhoven River:** River flowing south from the Imomena Hills through the Vohven Jungle to the Sea of Svimohzia, KINGDOMS OF KALAMAR core sourcebook, 167; ATLAS, 126, 135, 143.

## J

**Jendasha River:** River running through the Lands of Drhokker, from the Jorakk River to the city of Dakyno, KINGDOMS OF KALAMAR core sourcebook, 125; ATLAS, 88, 89, 93.

**Jenshyta River:** A tributary of the Jendasha River, running through Tharggy into the Kakidela Mountains, KINGDOMS OF KALAMAR core sourcebook, 125 ; ATLAS, 92, 93.

**Jenth Ridges:** Hills flanking the Vrykarr Valley, from the Jendasha River west to the Rokk Woods, KINGDOMS OF KALAMAR core sourcebook, 124; ATLAS, 93-95.

**Jorakk, Lake:** Gigantic lake north of Reanaaria Bay, KINGDOMS OF KALAMAR core sourcebook, 125; ATLAS, 78-81, 84-86.

**Jorakk Mountains:** Mountains on the northern fringes of Lake Jorakk, KINGDOMS OF KALAMAR core sourcebook, 124; ATLAS, 78-81.

**Jorakk River:** River flowing from the Vrykarr Mountains north to Lake Jorakk, KINGDOMS OF KALAMAR core sourcebook, 125; ATLAS, 84, 85, 89.

## K

**Ka'Asa Mountains:** Large active volcanic mountain range east of Kalamar, KINGDOMS OF KALAMAR core sourcebook, 69; ATLAS, 45, 49, 52.

**Kabela Downs:** Hills that form the disputed boundary between Paru'Bor and Shynabyth, KINGDOMS OF KALAMAR core sourcebook, 124; ATLAS, 70, 74.

**Kakapela Hills:** Hills between the Byth and Kakidela mountain ranges, KINGDOMS OF KALAMAR core sourcebook, 71; ATLAS, 92.

**Kakidela Mountains:** Small northwestern spur of the Ka'Asas which trails off into the Shynako Hills, KINGDOMS OF KALAMAR core sourcebook, 70; ATLAS, 40, 92, 94.

**Kalalali Forest:** Forest surrounding the Renador River, bordered by Pecal, Ek'Kasel, and Ek'Gakel, KINGDOMS OF KALAMAR core sourcebook, 97; ATLAS, 68-69, 73.

**Kalamar:** The largest and most populous nation on Tellene, Kalamar is the central kingdom of the Vast Kalamaran Empire, KINGDOMS OF KALAMAR core sourcebook, 37; ATLAS, 39-40, 42-49, 51-52.

**Kalamaran Bay:** A broad inlet of the Kalamaran Sea, KINGDOMS OF KALAMAR core sourcebook, 73; ATLAS, 47, 50-51.

**Kalamaran Sea:** A body of water located between Ahznomahn and the Kalamaran Bay, KINGDOMS OF KALAMAR core sourcebook, 73; ATLAS, 46, 50-51, 53-54, 56-58, 121, 127, 129, 137, 143-146.

**Kalasali Woods:** Ancient woods nestled against the Ka'Asa Mountains, KINGDOMS OF KALAMAR core sourcebook, 68; ATLAS, 44, 48.

**Kalokopeli Forest:** Large woodland northeast of the Elos Desert, KINGDOMS OF KALAMAR core sourcebook, 98; ATLAS, 37, 72.

**Kamarela Mounds:** Hills on the southwestern tip of Lake Eb'Sobet, KINGDOMS OF KALAMAR core sourcebook, 71; ATLAS, 72.

**Kanej Swamp:** Marshy plain on the southern border of Lake Adesh, KINGDOMS OF KALAMAR core sourcebook, 125; ATLAS, 88.

**Katagas Rise:** Hills on the western side of the Kakidela Mountains, running south from the Ridara River to the Erasar'Kol Marsh, KINGDOMS OF KALAMAR core sourcebook, 71; ATLAS, 40, 44.

**Keenoa Tors:** Hills north of the Faunee Rise, KINGDOMS OF KALAMAR core sourcebook, 140; ATLAS, 45.

**Khorren Woods:** Narrow forest to the east of the Shada Hills and Gadra Uplands, KINGDOMS OF KALAMAR core sourcebook, 122; ATLAS, 62, 66, 77, 82.

**Khydoban Desert:** Also known as the Dead Lands, this desert expanse marks the eastern edge of the continent, KINGDOMS OF KALAMAR core sourcebook, 141; ATLAS, 97, 101, 103, 105, 106.

**Kolokar's Barrier:** A great stone barrier stretching from the Kakidelas to the Byth Mountains, also known as the Empire's Edge, KINGDOMS OF KALAMAR core sourcebook, 70.

**Korak:** KINGDOMS OF KALAMAR core sourcebook, 81; ATLAS, 63, 67-68, 71-72.

**Krimppatu Mountains:** The western portion of the Dashahn-Tanezh mountain range, KINGDOMS OF KALAMAR core sourcebook, 166; ATLAS, 123, 124.

**Krond Heights:** The northernmost stretches of the Elenon mountain range, extending north from P'Bapar Pass beyond the known realms, see KINGDOMS OF KALAMAR core sourcebook, 32; ATLAS, 11, 16, 59, 63.

**Kylban River:** A major tributary to the Shyf River, KINGDOMS OF KALAMAR core sourcebook, 125; ATLAS, 82, 87.

## L

**Labroldian Islands:** Small chain of colonial islands located south and west of the coast of Pel Brolenon; ATLAS, 33-34.

**Legasa Peaks:** The zenith of the Elenon Mountains, KINGDOMS OF KALAMAR core sourcebook, 32; ATLAS, 16, 21, 63, 67.

**Legesep Lowlands:** Swamp in central Tokis, east of Bet Seder, KINGDOMS OF KALAMAR core sourcebook, 72; ATLAS, 38-39, 74.

**Lendel Paver:** A tributary of the Brolador River that flows through Lendelwood, KINGDOMS OF KALAMAR core sourcebook, 33; ATLAS, 21.

**Lendelwood:** Large forest west of the Legasa Peaks, heavily populated with elves, see KINGDOMS OF KALAMAR core sourcebook, 30; ATLAS, 20-21, 25-26.

**Lopoliri Mountains:** Mountains to the south of the P'Rorul Peaks, on the Obakasek Peninsula, see KINGDOMS OF KALAMAR core sourcebook, 71; ATLAS, 58, 110, 111.

**Lower Byth River:** River running from Lake Adesh to Lake Jorakk, KINGDOMS OF KALAMAR core sourcebook, 125; ATLAS, 78, 83.

**Lozhen Mountains:** A collection of a dozen active volcanic peaks within the Imomena Hills, on Svimohzia, KINGDOMS OF KALAMAR core sourcebook, 166; ATLAS, 119-120, 126-127.

**Magma River:** A continuous river of magma running from a volcano high in the Ka'Asa Mountains, KINGDOMS OF KALAMAR core sourcebook, 70.

**Malachite Heights:** Another name for the Dashahn Mountains on Svimohzia, KINGDOMS OF KALAMAR core sourcebook, 166.

**Masau Hills:** Hills west of the Sea of the Dead, blanketed by the Obakasek Jungle, KINGDOMS OF KALAMAR core sourcebook, 141; ATLAS, 110.

**Menamo Hills:** The ring of hills that define the eastern Meznamishii border, KINGDOMS OF KALAMAR core sourcebook, 166; ATLAS, 119, 126.

**Mendarn:** Southernmost Brandobian kingdom, KINGDOMS OF KALAMAR core sourcebook, 23; ATLAS, 30, 34.

**Mewhi Marshes:** Swamp in southwestern Zazahni, KINGDOMS OF KALAMAR core sourcebook, 167.; ATLAS, 126, 134.

**Mewzhano Bay:** Rocky inlet of the Straits of Svimohzia, KINGDOMS OF KALAMAR core sourcebook, 167; ATLAS, 118-119.

**Mezh-Vowmi Isle:** Island where the Ahznomahnii capital, Zhanehzmish, resides, KINGDOMS OF KALAMAR core sourcebook, 144; ATLAS, 128-129.

**Meznamish:** Kingdom on the Svimohzish Isle whose borders reach from the Whizvomi Forest to the Menamo Hills, KINGDOMS OF KALAMAR core sourcebook, 146; ATLAS, 118-119, 125-126.

**Miclenon:** City on the perimeter of the Elos Desert, on the eastern cape of Whimdol Bay, KINGDOMS OF KALAMAR core sourcebook, 94; ATLAS, 76.

**Miznoh Forest:** Forest in northwestern Ozhvinnish, KINGDOMS OF KALAMAR core sourcebook, 164; ATLAS, 119-120.

**Mizohr Woodlands:** Forest in southwestern Meznamish, stretching from the foothills of the Tanezh-Dashahn mountain ranges into the Meznamish Valley, see KINGDOMS OF KALAMAR core sourcebook, 164; ATLAS, 117-119, 124-125.

**Mountains:**

- Byth Mountains, ATLAS, 66, 70.
- Counai Heights, ATLAS, 45, 94-95.
- Dashahn Mountains, ATLAS, 123-124.
- Deshada Mountains, ATLAS, 61-62, 66.
- Elenon Mountains, ATLAS, 26, 31.
- Jorakk Mountains, ATLAS, 78-81.
- Ka'Asa Mountains, ATLAS, 45, 49, 52.
- Kakidela Mountains, ATLAS, 40, 92-94.
- Krimppatu Mountains, ATLAS, 123-124.
- Krond Heights, ATLAS, 11, 16, 59, 63.
- Legasa Peaks, ATLAS, 16, 21, 63, 67.
- Lopoliri Mountains, ATLAS, 58, 110-111.
- Lozhen Mountains, ATLAS, 119-120, 126-127.
- P'Rorul Peaks, ATLAS, 52, 107, 110.
- Sliv Elenon Mountains, ATLAS, 30-31, 35-36.
- Tanezh Mountains, ATLAS, 125.
- Vrykarr Mountains, ATLAS, 89, 95.
- Yan Elenon Mountains, ATLAS, 29-30, 34-35.

**Nanakary Forest:** Forest east of Reanaaria Bay and west of the Arajyd Hills, home to the Kingdom of Nissen, KINGDOMS OF KALAMAR core sourcebook, 140; ATLAS, 99, 102.

Napalago Hills: Foothills of the Legasa Peaks, to the east of Cosdol, KINGDOMS OF KALAMAR core sourcebook, 32; ATLAS, 16.

Narrajy Forest: Narrow forest encircling the northern tip of the Reanaaria Bay, see KINGDOMS OF KALAMAR core sourcebook, 122, 140; ATLAS, 90-91.

Nazguk Hills: Hills in northern Ul-Karg, at the southern slopes of the Krimppatu Mountains, KINGDOMS OF KALAMAR core sourcebook, 166; ATLAS, 124.

Neebau Cliffs: Hills at the eastern edge of the P'Rorul Peaks, KINGDOMS OF KALAMAR core sourcebook, 141; ATLAS, 107.

Nickel Basin: An ore-rich basin in the southeastern part of the Elos Desert, see KINGDOMS OF KALAMAR core sourcebook, 99; ATLAS, 41, 76.

Nissen, Kingdom of: Gnomish kingdom in the Nanakary Forest, KINGDOMS OF KALAMAR core sourcebook, L40.

Norga Tors: Foothills of the Elenon Mountains, running from the Ek'Ridar River to the Sliv Elenon Mountains, KINGDOMS OF KALAMAR core sourcebook, 98; ATLAS, 26.

Norga-Krangrel: Hobgoblin kingdom bordered by Korak to the north and Ek'Kasel to the east, KINGDOMS OF KALAMAR core sourcebook, 84; ATLAS, 21, 26, 67, 71-72.

---

## O

O'Par: Neutral duchy surrounded by the warring nations of Paru'Bor, Shynabyth, Pekal, Tokis, Tharggy, and Dodera, KINGDOMS OF KALAMAR core sourcebook, 51; ATLAS, 70, 74, 87, 92.

Obakasek Jungle: This jungle, that spans the southwestern slopes of the Lopoliri Mountains to the Kalamaran Sea, is home to many goblinoid tribes, KINGDOMS OF KALAMAR core sourcebook, 68; ATLAS, 54-55, 57-58, 107, 110-111, 113.

Odril Hills: Foothills of the Krond Heights in northeastern Cosdol, KINGDOMS OF KALAMAR core sourcebook, 32; ATLAS, 11, 16.

Omdal River: River in northern Cosdol flowing into the Voldor Bay, KINGDOMS OF KALAMAR core sourcebook, 33; ATLAS, 10-11.

Otekapu Fens: Swampy delta off the Elos Bay between Pekal and Tokis, KINGDOMS OF KALAMAR core sourcebook, 72; ATLAS, 38, 73.

Ozhvinmish: Kingdom and largest of the Svimohzish nations that runs along the entire Svimohzish coast from Meznamish to Ahznomahn, KINGDOMS OF KALAMAR core sourcebook, 148; ATLAS, 119-121, 127-128.

---

## P

P'Bapar: KINGDOMS OF KALAMAR core sourcebook, 86; ATLAS, 63, 67

P'Bapar Pass: Sole accessible pass over the Legasa Peaks, KINGDOMS OF KALAMAR core sourcebook, 13, 86; ATLAS, 63.

P'Bosa Mountain: ATLAS, 52

P'Lider River: East branch of the river system that drains the Obakasek Jungle, KINGDOMS OF KALAMAR core sourcebook, 73; ATLAS, 58, 110.

P'Lobas River: West branch of river system that drains the Obakasek Jungle, KINGDOMS OF KALAMAR core sourcebook, 73; ATLAS, 55, 110.

P'Lokur River: Northwest branch of river system that drains the Obakasek Jungle, KINGDOMS OF KALAMAR core sourcebook, 73; ATLAS, 55, 58.

P'Rorul Peaks: Peaks that form the eastern limits of the Land of Tarisato, KINGDOMS OF KALAMAR core sourcebook, 71; ATLAS, 52, 107, 110.

P'Rudekela Forest: Small forest on the Atageli River in the heart of Dodera, KINGDOMS OF KALAMAR core sourcebook, 68; ATLAS, 39.

P'Sapas Hills: Foothills of the Ka'Asa Mountains in eastern Kalamar,

south of the Alufalik Hills, KINGDOMS OF KALAMAR core sourcebook, 71; ATLAS, 49.

P'Tikor Hills: Foothills of P'Rorul Peaks in eastern Tarisato, KINGDOMS OF KALAMAR core sourcebook, 71; ATLAS, 52.

Paliba Woods: Large forest in central Kalamar, KINGDOMS OF KALAMAR core sourcebook, 68; ATLAS, 43.

Parnor Hills: Hills west of the Krimppatu Mountains, KINGDOMS OF KALAMAR core sourcebook, 167; ATLAS, L23.

Paru'Bor: Principality located along the Renador River, between the Kalalali Forest and the Byth Mountains, KINGDOMS OF KALAMAR core sourcebook, 105; ATLAS, 69-70, 73-74.

Pekal: Principality north of the Elos Bay, at war with Tokis, KINGDOMS OF KALAMAR core sourcebook, 53; ATLAS, 72-73.

Pel Brolenon: Theocracy located between the Yan Elenon and Sliv Elenon mountain ranges, KINGDOMS OF KALAMAR core sourcebook, 27; ATLAS, 34-35.

Pel Brolenon Marsh: The low stretch of land abutting the Straits of Svimohzia in southwestern Pel Brolenon, KINGDOMS OF KALAMAR core sourcebook, 33; ATLAS, 34-35.

Pipitul Woodlands: Forest between Tokis, Pekal, O'Par, and Paru'Bor, KINGDOMS OF KALAMAR core sourcebook, 68; ATLAS, 73-74.

Privbolsian Islands: Colonial island chain extending west from the coast of Mendarn; ATLAS, 32-33.

---

## Q

---

## R

Rainbow Falls: Large waterfall in the Lopoliri Mountains, KINGDOMS OF KALAMAR core sourcebook, 73.

Ramataj Rock: Massive red sandstone formation in the Khydoban Desert, KINGDOMS OF KALAMAR core sourcebook, 141.

Reanaaria Bay: Large, deep bay in eastern Tellene, KINGDOMS OF KALAMAR core sourcebook, 141; ATLAS, 90, 91, 96-99, 101, 102, 104, 105, 107, 108.

Renador Lakes: Large, shallow lakes in the Kalalali Forest, KINGDOMS OF KALAMAR core sourcebook, 99; ATLAS, 68-69.

Renador River: This river flows from the Kabela downs and empties into the Banader River, KINGDOMS OF KALAMAR core sourcebook, 99; ATLAS, 68-70, 72.

Ridara River: The Ridara is the longest river on Tellene. It runs from the Shynako Hills to the Kalamaran Sea, KINGDOMS OF KALAMAR core sourcebook, 73; ATLAS, 38-39, 42, 46, 74.

### Rivers:

Agateli River, ATLAS, 39.

Badato River, ATLAS, 48.

Banader River, ATLAS, 67-68, 72.

Brolador River, ATLAS, 20-21, 24.

Crondor River, ATLAS, 29-30.

Dalmond River, ATLAS, 11.

Deshada River, ATLAS, 66.

Doreba River, ATLAS, 39-40.

Durbattum River, ATLAS, 124-125.

E'Korug River, ATLAS, 51.

E'Liral River, ATLAS, 70, 73-74.  
Ek'Ridar River, ATLAS, 21, 37, 67, 71-71.  
El'Korek River, ATLAS, 67, 71.  
Falikelopi River, ATLAS, 44.  
Ivelo River, ATLAS, 125.  
Izhoven River, ATLAS, 126, 135, 143.  
Jendasha River, ATLAS, 88-89, 93.  
Jenshyta River, ATLAS, 92-93.  
Jorakk River, ATLAS, 84-85, 89.  
Kylban River, ATLAS, 82, 87.  
Lendel River, ATLAS, 21.  
Lower Byth River, ATLAS, 78, 83.  
Omdal River, ATLAS, 10-11.  
P'Lider River, ATLAS, 58, no.  
P'Lobas River, ATLAS, 55, 110.  
P'Lokur River, ATLAS, 55, 58.  
Renador River, ATLAS, 68-70, 72.  
Ridara River, ATLAS, 38-39, 42, 46, 74.  
Shyf River, ATLAS, 82-83, 89.  
Upper Byth River, ATLAS, 66, 82.  
Zhano River, ATLAS, 118.

Rokalel Island: A rock-rimmed island in the delta of the Ridara River, home of Sobeteta, KINGDOMS OF KALAMAR core sourcebook, 44; ATLAS, 46.

Rokk Woods: A hardwood forest on the northern edge of the Vrykarr range, KINGDOMS OF KALAMAR core sourcebook, 122; ATLAS, 89, 95-96.

Rolutel Forest: Forest near Bet Kalamar, KINGDOMS OF KALAMAR core sourcebook, 68; ATLAS, 48.

Ryakk Woods: Large hardwood forest in the Kakapela Hills, KINGDOMS OF KALAMAR core sourcebook, 68.

Rytarr Woods: Forest encircling Lake Jorakk, KINGDOMS OF KALAMAR core sourcebook, 122; ATLAS, 78, 83-86, 88, 92.

## S

Salt Atoll: Halite reefs and atolls in Whimdol Bay, KINGDOMS OF KALAMAR core sourcebook, 99; ATLAS, 36, 76.

Sanakir Hills: Hills lying north of P'Bapar, KINGDOMS OF KALAMAR core sourcebook, 98; ATLAS, 59, 63.

Sea of the Dead: Common name of the Xaaboemio Sea. Haunted ocean south of the Khydoban Desert, KINGDOMS OF KALAMAR core sourcebook, 141; ATLAS, 58, 106-114.

Seas:

Brandobian Ocean, ATLAS, 115-117, 122-123.

Kalamaran Sea, ATLAS, 121, 127, 129, 137, 143-146.

Svimohzia, Sea of, ATLAS, 122, 130-132, 138-142.

Xaaboemio Sea (Sea of the Dead), ATLAS, 106-114.

Sentinels Grove: Grove of massive trees deep within the Lendelwood. Also known as Falagadruiila Thaeralandi, which in Low Elven means Sentinels Grove, KINGDOMS OF KALAMAR core sourcebook, 16.

Shada Hills: Eastern foothills of the Deshada Mountains, KINGDOMS OF KALAMAR core sourcebook, 125; ATLAS, 62.

Shadesh Bay: Massive Bay in northern Tellene, KINGDOMS OF KALAMAR core sourcebook, 99; ATLAS, 60-61, 64-65.

Shakota, Mount: Mountain where Kako-Gyr is situated, KINGDOMS OF KALAMAR core sourcebook, 111.

Shashyf Hills: Hills east of the Krond Heights, KINGDOMS OF KALAMAR core sourcebook, 99; ATLAS, 59.

Shyf Hills: Hills lying east of the Kabela Downs, KINGDOMS OF KALAMAR core sourcebook, 125; ATLAS, 92.

Shyf River: River running from the Shyf Hills to Lake Adesh, KINGDOMS OF KALAMAR core sourcebook, 125; ATLAS, 82-83, 87.

Shynabyth: Kingdom in the Wild Lands, bordered by Paru'Bor and Slen, KINGDOMS OF KALAMAR core sourcebook, 107; ATLAS, 66, 70, 82, 87.

Shynako Hills: Hills between the Byth and Kakidela Mountain ranges, KINGDOMS OF KALAMAR core sourcebook, 125; ATLAS, 92.

Skarrna: Country located south of Drhokker, KINGDOMS OF KALAMAR core sourcebook, 110.

Slen, Theocracy of: Northern nation that evolved from the Ministry of Misery. Located on the slopes of the Deshada Mountains, KINGDOMS OF KALAMAR core sourcebook, 111; ATLAS, 62, 66.

Sliv Elenon Mountains: Southernmost arm of the mighty Elenon Mountain Range, KINGDOMS OF KALAMAR core sourcebook, 98; ATLAS, 30-31, 35-36.

Sliv Elenon Rise: These hills mark the southeastern terminus of the Sliv Elenon Mountains, KINGDOMS OF KALAMAR core sourcebook, 99; ATLAS, 31, 36.

Sotai Gaglia Headlands: Hills between Counai Heights and Reanaaria Bay, KINGDOMS OF KALAMAR core sourcebook, 141; ATLAS, 94, 98.

Sovereign Lands: A commonly used term referring to the civilized lands on Tellene, KINGDOMS OF KALAMAR core sourcebook, 2.

Straits of Svimohzia: Straits separating the Svimohzish Isle from the main continent, KINGDOMS OF KALAMAR core sourcebook, 167; ATLAS, 35-36, 41, 76, 118-121.

Svimohzia: The massive island dominating the southwestern portion of the continent of Tellene, KINGDOMS OF KALAMAR core sourcebook, 143; ATLAS, 115-146.

Svimohzia, Sea of: Ocean off of the southwest coast of the Svimohzish Isle. This sea marks the far edge of the known world, KINGDOMS OF KALAMAR core sourcebook, 167; ATLAS, 122, 130-132, 138-142.

Svimohzish Isle: Name for the massive island dominating the southwestern portion of the continent of Tellene, KINGDOMS OF KALAMAR core sourcebook, 143; ATLAS, 115-146.

Svomawhom Forest: Dangerous forest east of the Imomena Hills, KINGDOMS OF KALAMAR core sourcebook, 164; ATLAS, 120, 127.

## T

Tanezh Mountains: Mountains marking the eastern edge of Meznamish, KINGDOMS OF KALAMAR core sourcebook, 166; ATLAS, 125.

Tarisato: Kalamaran-owned lands south of the E'Korug River and north of the Obakasek Jungle, KINGDOMS OF KALAMAR core sourcebook, 56; ATLAS, 51-52, 54-55.

Tellene: The continent to which this tome relates, KINGDOMS OF KALAMAR core sourcebook, 5; ATLAS, 7-146.

Tharakka Morass: Dark, overgrown swamp in Norga-Krangrel, KINGDOMS OF KALAMAR core sourcebook, 98; ATLAS, 71.

Tharggy: Queendom located between Dodera and Thybaj, KINGDOMS OF KALAMAR core sourcebook, 113; ATLAS, 40, 87-88, 92-94.



**Thybaj:** Monarchy east of Tharggy and southwest of Drhokker, KINGDOMS OF KALAMAR core sourcebook, 115; ATLAS, 88-89, 93-94.

**Tokis:** Large Kingdom in the Kalamaran Empire, KINGDOMS OF KALAMAR core sourcebook, 60; ATLAS, 38-39, 73-74.

**Tolis Island:** ATLAS, 51

**Torakk:** Fhokki lands located west of Lake Jorakk, KINGDOMS OF KALAMAR core sourcebook, 116; ATLAS, 77-78.

---

## U

**Ubikokeli Highlands:** Hills in Basir, KINGDOMS OF KALAMAR core sourcebook, 71; ATLAS, 42.

**Ucea Island:** Rocky island east of the city of Saaniema, KINGDOMS OF KALAMAR core sourcebook, 134; ATLAS, 98.

**Udo Bog:** Small swamp in southern Pekal, KINGDOMS OF KALAMAR core sourcebook, 72; ATLAS, 73.

**UI-Karg:** Hobgoblin nation located in the western portion of the Svimohzish Isle, KINGDOMS OF KALAMAR core sourcebook, 155; ATLAS, 124-125, 131-133.

**Upper Byth River:** River originating in the Byth Mountains and terminating at Lake Adesh, KINGDOMS OF KALAMAR core sourcebook, 125; ATLAS, 66, 82-83.

**Uursu Springs:** Hot mineral springs located in the Sotai Gagalia Headlands, KINGDOMS OF KALAMAR core sourcebook, 141.

---

## V

**Vohven Jungle:** Massive jungle covering the southern portions of the Svimohzish Isle, KINGDOMS OF KALAMAR core sourcebook, 166; ATLAS, 133-135, 141-144.

**Voldor Bay:** Foggy inlet near Cosdol, KINGDOMS OF KALAMAR core sourcebook, 33; ATLAS, 15.

**Voldorwoods:** Coniferous forest on the north side of Voldor Bay, KINGDOMS OF KALAMAR core sourcebook, 32; ATLAS, 9-11, 15, 16.

**Voritti Island:** Large Skarrnid island on Reanaaria Bay, KINGDOMS OF KALAMAR core sourcebook, 111; ATLAS, 96.

**Vry Naasu Headlands:** Barren, rocky hills on the northwestern shore of Reanaaria Bay, KINGDOMS OF KALAMAR core sourcebook, 141; ATLAS, 95.

**Vrykarr Mountains:** Northeastern arm of the Ka'Asa Mountains, KINGDOMS OF KALAMAR core sourcebook, 124; ATLAS, 89, 95.

---

## W

**Welpremond Downs:** Rolling, grassy hills just west of the Elenon Mountains, KINGDOMS OF KALAMAR core sourcebook, 33; ATLAS, 26, 30-31.

### Wetlands:

Alubelok Swamp, ATLAS, 46-47.

Avdoron Mires, ATLAS, 15, 20.

DuKem'p Swamp, ATLAS, 67-68.

Ehniven Marsh, ATLAS, 118.

Ep'Sarab Swampland, ATLAS, 44, 48.

Erasar'Kol Marsh, ATLAS, 40, 44.

Ivez Estuary, ATLAS, 125.

Kannej Swamp, ATLAS, 88.

Legesep Lowlands, ATLAS, 38-39, 74.

Mewhi Marshes, KINGDOMS OF KALAMAR core sourcebook, 167.

Otekapu Fens, KINGDOMS OF KALAMAR core sourcebook, 72; ATLAS, 38, 73.

Pel Brolenon Marsh, ATLAS, 34-35.

Tharakka Morass, ATLAS, 71.

Udo Bog, ATLAS, 73.

Whiven Marsh, ATLAS, 117, 124.

**Whimdol Bay:** Bay on the southern shores of the Elos Desert, KINGDOMS OF KALAMAR core sourcebook, 99; ATLAS, 36, 76.

**Whisvomi Forest:** A subtropical Forest on the western slopes of the Dashahn Mountains on the Isle of Svimohzia, KINGDOMS OF KALAMAR core sourcebook, 166; ATLAS, 117-118, 123-124.

**Whisvomi Hills:** Hills on the western slopes of the Dashahn Mountains, KINGDOMS OF KALAMAR core sourcebook, 167; ATLAS, 123-124.

**Whiven Marsh:** Swampland bordering the Brandobian Ocean, on the northwestern shores of the Svimohzish Isle, KINGDOMS OF KALAMAR core sourcebook, 167; ATLAS, 117, 124.

**Willowwood:** Bog also known as Ep'Sarab Swampland located in the Kalasali Woods where the Falikelopi River merges with the Badato, KINGDOMS OF KALAMAR core sourcebook, 72; ATLAS, 44, 48.

**Windy Straits,** see Straits of Svimohzia.

---

## X

**Xaaboemio Sea,** also known as the Sea of the Dead, KINGDOMS OF KALAMAR core sourcebook, 141.

---

## Y

**Yan Elenon Mountains:** The southwestern fork of the Elenon Mountains, KINGDOMS OF KALAMAR core sourcebook, 32; ATLAS, 29-30, 34-35.

**Yordon Sound:** A bay in northern Eldor, KINGDOMS OF KALAMAR core sourcebook, 33; ATLAS, 19.

---

## Z

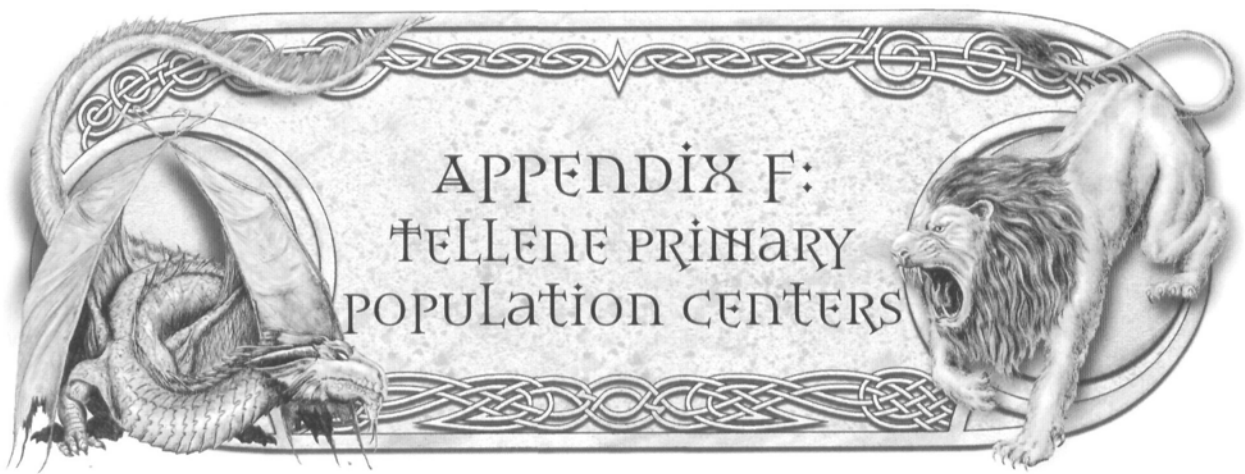
**Zamul Forest:** A forest in the northern reaches of UI-Karg, KINGDOMS OF KALAMAR core sourcebook, 166; ATLAS, 124-125.

**Zazahni:** Kingdom in central Svimohzia. Currently kingless and in a state of civil war, KINGDOMS OF KALAMAR core sourcebook, 158; ATLAS, 119, 125-127, 134-135.

**Zhano Headlands:** The northern terminus of the Dashahn Mountains, KINGDOMS OF KALAMAR core sourcebook, 167; ATLAS, 118, 125.

**Zhano River:** A minor river in northern Meznamish, KINGDOMS OF KALAMAR core sourcebook, 167; ATLAS, 118.

**Zhano-Mewhi Bay:** A large bay near UI-Karg characterized by black sand beaches, KINGDOMS OF KALAMAR core sourcebook, 167; ATLAS, 132-133.



## APPENDIX F: TELLENE PRIMARY POPULATION CENTERS

TOWN	POPULATION	COUNTRY	PAGE	LATITUDE	LONGITUDE
AASAER	6,700	KAOTOON ISLAND	101	36°20'N	5°45'E
ADRAR	1,081	THYBAJ	88	43°40'N	4°55'E
ADRASH	1,599	THYBAJ	93	42°50'N	3°40'E
AHVAHN	487	OZHVINMISH	120	32°10'N	9°10'W
AHVAHN	1,804	MEZNAMISH	125	31°5'N	16°10'W
AHVAHNI	719	MEZNAMISH	118	33°10'N	15°10'W
AILUAR	449	REANAARIA BAY	98	39°15'N	5°35'E
AKAK	493	SHYNABYTH	82	47°30'N	0°10'E
AKAT	1,302	DRHOKKER	88	45°35'N	4°50'E
ALAANO	478	PRIVBOLSIAN ISLANDS	32	37°5'N	24°35'W
ALMVEN	4,000	COSDOL	11	50°10'N	14°5'W
ALMVEN	1,866	PEL BROLENON	34	36°0'N	18°40'W
ALNARMA (ROSHAY)	3,800	ELOS DESERT	36	35°35'N	13°55'W
AMNAHNI	344	AHZNOMAHN	136	28°10'N	8°15'W
ANDDEN	445	ELOS DESERT	37	38°25'N	7°30'W
ANDVEN	4,900	ELDOR	19	47°5'N	17°35'W
ANFYRR	444	SKARRNA	96	43°10'N	8°55'E
ANMISH	378	OZHVINMISH	120	32°55'N	10°15'W
ANMISH	1,044	ZAZAHNI	126	29°45'N	12°45'W
ANOWHAHNI	1,180	MEZNAMISH	118	31°30'N	16°0'W
ANOWHIZH	22,200	OZHVINMISH	120	32°25'N	9°30'W
ANOWMISH	407	OZHVINMISH	128	29°25'N	7°40'W
ANOWMISH	481	AHZNOMAHN	136	28°0'N	8°35'W
ANSYRR	668	THARGGY	93	42°50'N	2°45'E
APMISH	338	AHZNOMAHN	136	27°45'N	7°10'W
APZHAHNI	532	ZAZAHNI	127	29°40'N	11°10'W
ARDARR - NORR	16,100	SKARRNA	96	42°0'N	8°55'E
AROROLETA	24,100	DODERA	39	38°50'N	2°10'W
AR' TABAN	500	PEKAL	73	41°45'N	5°25'E
ARUN' KID	153	KALAMAR	48	33°55'N	0°30'W
ARYR	354	KHYDOBAN DESERT	100	39°30'N	11°15'E
ASHAKULAGH	6,650	NORGA - KRANGREL	71	42°50'N	10°30'W
ASHON	435	SHYNABYTH	82	46°25'N	0°10'W
ASHOSHANI	88,900	OZHVINMISH	119	33°30'N	12°0'W
ASHOSMISH	975	MEZNAMISH	118	32°25'N	15°20'W
ASMISH	927	OZHVINMISH	119	33°15'N	11°45'W
ASMISH	2,184	ZAZAHNI	135	28°15'N	10°10'W
ASVAHN	927	ZAZAHNI	127	28°50'N	10°40'W
ASVAHNI	778	OZHVINMISH	120	33°40'N	11°25'W
ATHYF	394	SHYNABYTH	82	46°35'N	0°5'W
ATHYK	661	KHYDOBAN DESERT	97	40°45'N	11°20'E
ATOYD	306	DRHOKKER	90	45°25'N	9°0'E

TOWN	POPULATION	COUNTRY	PAGE	LATITUDE	LONGITUDE
ATUKK	591	THARGGY	93	42°0'N	2°40'E
AVGEYD	347	REANAARIA BAY	91	44°35'N	10°55'E
AVLDEN	624	COSDOL	16	46°45'N	12°35'W
AYDEN	426	ELDOR	20	45°20'N	14°45'W
BADAF	523	THYBAJ	93	43°15'N	4°5'E
BADDEN	455	MENDARN	29	38°20'N	18°0'W
BAEEUN	633	FAUTEE PENINSULA	104	32°25'N	5°20'E
BAETHEL	7,500	NANAKARY FOREST	99	38°10'N	8°30'E
BAEXOUR	467	COUNAI HEIGHTS	45	36°55'N	4°30'E
BAGASI	354	PRIVBOLSIAI ISLANDS	32	35°55'N	23°20'W
BAH	379	PARU'BOR	70	45°0'N	3°0'W
BAHUNIDO	1,350	TOKIS	38	38°30'N	4°40'W
BAIMUUM	605	NANAKARY FOREST	99	38°15'N	9°20'E
BAIRUIM	555	REANAARIA BAY	98	39°55'N	6°30'E
BAKA'IDO	937	KALAMAR	44	34°25'N	0°30'E
BAKK	694	TORAKK	82	48°20'N	1°45'E
BAKO	594	SLEN	66	48°50'N	2°10'W
BAKOWIDO	1,219	KALAMAR	48	33°10'N	0°10'W
BALELIDO	6,400	TARISATO	52	30°35'N	2°15'E
BALIDU	717	KALAMAR	48	32°25'N	0°15'E
BALVEN	1,666	ELDOR	25	42°50'N	16°0'W
BAMIDU	675	KALAMAR	47	33°50'N	1°40'W
BANETA	16,000	PEKAL	72	40°30'N	6°10'W
BAPUWIDO	1,184	DODERA	92	41°25'N	0°20'W
BAR	370	KALAMAR	48	32°20'N	1°0'E
BARIDO	5,300	EK'KASEL	68	44°30'N	7°15'W
BARIUM	488	FAUTEE FOREST	104	33°15'N	5°25'E
BASHON	1,112	SHYNABYTH	66	47°55'N	0°45'W
BASIDU	875	KALAMAR	48	31°50'N	0°20'E
BASIDU	433	KALAMAR	48	32°40'N	1°50'E
BATIDU	591	PARU'BOR	73	42°50'N	4°20'E
BATULLAGH	7,900	TARISATO	55	28°10'N	4°25'E
BAVFARR	495	SKARRNA	90	44°55'N	8°25'E
BAXOOR	873	FAUTEE PENINSULA	104	32°0'N	6°30'E
BEBAPIDU	578	PARU'BOR	70	45°15'N	2°20'W
BEBETA	8,100	DODERA	40	38°10'N	0°30'W
BEBOTIDO	1,873	PARU'BOR	70	44°50'N	2°25'W
BEDEN	552	MENDARN	30	39°25'N	17°10'W
BEDETHIDU	834	KALAMAR	51	30°30'N	2°10'E
BEDIBIDO	2,759	KALAMAR	42	35°10'N	4°25'W
BEDIDO	1,568	BASIR	42	35°0'N	5°45'W
BEDIDU	479	KALAMAR	48	33°15'N	1°15'E
BEGIDU	448	PARU'BOR	70	44°0'N	2°55'W
BEKK	419	DRHOKKER	89	45°10'N	5°45'E
BEKURRA	1,401	THARGGY	93	41°25'N	2°55'E
BELIWIDU	563	TARISATO	55	28°20'N	3°20'E
BENIDO	1,494	TOKIS	38	39°5'N	4°25'W
BENIDU	556	KALAMAR	44	36°25'N	0°35'E
BEPIDO	2,263	KALAMAR	48	33°30'N	0°5'W
BEPIDU	844	KALAMAR	48	33°25'N	0°25'W
BEPIKAL	397	PEKAL	73	40°25'N	5°30'E
BESAFIDU	408	KALAMAR	51	30°45'N	1°20'E
BESVEN	994	ELDOR	20	44°45'N	15°10'W
BET BIRELI	10,600	O'PAR	74	42°55'N	0°50'E
BET DODERA	17,900	DODERA	92	40°40'N	0°5'E
BET KALAMAR	310,000	KALAMAR	51	31°20'N	0°0"???
BET KASEL	10,300	EK'KASEL	72	42°55'N	8°0'W

TOWN	POPULATION	COUNTRY	PAGE	LATITUDE	LONGITUDE
BET REGOR	23,300	PARU'BOR	70	44°50'N	2°25'W
BET ROGALA	20,900	PEKAL	73	42°10'N	4°45'E
BET SEDER	47,800	TOKIS	38	39°25'N	4°20'W
BET URALA	53,300	BASIR	41	35°30'N	6°20'W
BETASA	13,970	EK'GAKEL	69	46°15'N	5°10'W
BETIDO	1,749	KALAMAR	47	32°5'N	1°5'W
BETKUBAGH	589	TARISATO	52	29°10'N	3°20'E
B'FAGIDO	1,393	PEKAL	72	42°15'N	6°20'W
BHARR	522	SKARRNA	90	44°40'N	9°15'E
BHARR	442	THARGGY	92	42°30'N	1°0'E
BHIJY	2,069	SKARRNA	96	42°15'N	9°20'E
BHIRR	1,579	SKARRNA	90	43°55'N	8°30'E
BHIRRA	1,182	SKARRNA	96	42°20'N	8°50'E
BHIYD	565	TORAKK	83	48°55'N	2°50'E
BHOR	639	DRHOKKER	83	46°25'N	4°55'E
BHORKK	364	DRHOKKER	83	47°35'N	4°50'E
BHYR	804	SKARRNA	96	42°40'N	8°50'E
BHYRKK	442	TORAKK	83	48°55'N	3°40'E
BHYTHAR	797	DRHOKKER	91	45°5'N	1°0'E
BIBEPIDU	593	KALAMAR	48	32°30'N	1°45'E
BID	369	KALAMAR	42	36°10'N	4°5'W
BIHAWIDO	2,056	TOKIS	39	38°20'N	1°50'W
BIH'GIKIDO	625	KORAK	67	45°30'N	9°50'W
BIRESAIL	421	FAUTEE FOREST	104	33°0'N	6°5'E
BIKA'IDO	1,846	KALAMAR	48	32°10'N	0°25'W
BIKIDU	520	DODERA	39	37°50'N	1°25'W
BIL	368	KALAMAR	43	37°15'N	3°15'W
BILDEN	774	MENDARN	30	39°30'N	15°45'W
BILIDO	1,722	KALAMAR	42	35°10'N	4°20'W
BIMOD	304	KALAMAR	47	33°55'N	1°10'W
BINAGH	578	TARISATO	52	30°55'N	3°5'E
BIPIDU	755	PARU'BOR	69	44°30'N	4°10'W
BIRIDO	965	PEKAL	72	41°45'N	7°15'W
BIRIRELIDO	6,300	BASIR	42	35°10'N	4°25'W
BIROLASIDU	566	KALAMAR	43	35°25'N	2°45'W
BISPVEN	1,760	COSDOL	11	50°5'N	14°25'W
BISVEN	1,160	MENDARN	30	39°45'N	16°25'W
BIT	391	BASIR	46	32°50'N	5°0'W
BITHIDU	456	KALAMAR	47	33°50'N	1°20'W
BITT	954	SKARRNA	90	43°35'N	8°30'E
BITUNIDU	673	KALAMAR	44	36°20'N	0°25'W
BIVIDO	1,132	KALAMAR	44	34°40'N	0°55'E
BIYDEN	343	LABROLDIAN ISLANDS	34	36°0'N	19°50'W
BLASDEN	818	ELDOR	19	44°45'N	18°55'W
BLAVLVEN	1,218	ELDOR	25	42°20'N	15°25'W
BLAYVEN	1,688	PEL BROLENON	35	36°20'N	15°10'W
BLEBDEN	427	MENDARN	33	37°0'N	20°10'W
BLERDEN	616	COSDOL	16	48°5'N	13°30'W
BLIHDEN	463	ELDOR	19	44°5'N	17°55'W
BLILDEN	629	ELDOR	20	45°40'N	14°50'W
BLINDDEN	398	DELNONDRIAN ISLANDS	22	42°50'N	23°55'W
BLIPDEN	560	MENDARN	29	38°45'N	17°50'W
BLIVDEN	442	ELDOR	24	43°0'N	17°50'W
BLIVRDEN	479	COSDOL	11	49°50'N	13°25'W
BLOCDEN	840	MENDARN	29	38°50'N	17°20'W
BLOLNDEN	578	ELDOR	26	41°0'N	14°25'W
BLONVVEN	1,781	PEL BROLENON	35	36°30'N	16°45'W

TOWN	POPULATION	COUNTRY	PAGE	LATITUDE	LONGITUDE
BLOSPDEN	325	DELNONDRIAN ISLANDS	23	41°40'N	22°10'W
BLOYDEN	408	MENDARN	29	38°15'N	18°15'W
BLURLVEN	936	LABROLDIAN ISLANDS	34	35°45'N	19°30'W
BLUSPVEN	915	MENDARN	34	36°55'N	19°25'W
BOFIDU	437	KALAMAR	47	34°5'N	1°20'W
BOHAZH	460	TARISATO	52	29°30'N	3°45'E
BOIVI	RUINS	COUNAI HEIGHTS	94	37°25'N	3°45'E
BOKKAZH	500	UL-KARG	132	28°0'N	18°20'W
BOLNDEN	320	MENDARN	30	37°45'N	17°5'W
BOLNIDU	665	KORAK	67	43°50'N	10°0'W
BOLNVEN	1,276	COSDOL	16	48°5'N	14°25'W
BOMIDU	468	EK'GAKEL	69	45°35'N	4°45'W
BONDDEN	559	ELDOR	25	40°45'N	15°55'W
BONINIDO	763	TOKIS	38	40°10'N	3°45'W
BOPUHIDU	842	KALAMAR	45	36°25'N	2°20'E
BORATHIDU	574	TOKIS	38	39°50'N	4°5'W
BORR	536	DRHOKKER	90	45°50'N	7°55'E
BOTHIKA'IDU	493	KALAMAR	47	33°0'N	0°50'W
BOTTKETHVAZH	454	UL-KARG	133	28°15'N	16°20'W
BOVIDU	537	KALAMAR	44	35°0'N	0°25'E
BOWORIDU	576	O'PAR	74	41°45'N	0°50'E
BRALDDEN	832	ELDOR	24	42°50'N	17°45'W
BRANDDEN	573	ELDOR	25	42°45'N	16°10'W
BRASDEN	559	MENDARN	29	37°55'N	18°0'W
BRASPEN	490	MENDARN	30	40°5'N	15°20'W
BREBVEN	1,426	ELDOR	19	44°10'N	18°5'W
BREFDEN	631	MENDARN	30	39°50'N	14°45'W
BREHDEN	535	COSDOL	16	47°10'N	14°30'W
BREHDEN	419	ELDOR	24	42°40'N	17°30'W
BRENDEN	747	COSDOL	11	50°0'N	13°10'W
BREVEN	5,000	MENDARN	30	39°50'N	15°0'W
BREYDEN	813	PEL BROLENON	35	37°0'N	15°25'W
BRHUFAGH	1,334	UL-KARG	125	28°55'N	15°15'W
BRIDDEN	633	ELOS DESERT	37	39°0'N	7°40'W
BRILDVEN	1,199	ELDOR	19	43°35'N	17°20'W
BRINDEN	375	LABROLDIAN ISLANDS	34	36°5'N	19°35'W
BRIVDEN	473	PEL BROLENON	35	36°10'N	15°35'W
BROLDDEN	440	ELDOR	20	44°25'N	17°10'W
BRONDEN	846	ELOS DESERT	76	35°40'N	9°35'W
BRONISH	8,000	BRONISH	123	31°5'N	20°30'W
BRONVEN	4,400	ELDOR	25	42°30'N	16°40'W
BRONWEN	964	ELDOR	20	46°0'N	17°0'W
BRORNDEN	323	MENDARN	29	37°55'N	18°35'W
B'SIDU	736	KALAMAR	48	32°50'N	2°10'E
BUBIDO	1,530	TOKIS	38	39°30'N	3°35'W
BUCHIDURR	410	DRHOKKER	89	45°35'N	7°0'E
BUDATHISIDO	936	DODERA	39	38°20'N	1°35'W
BUDIDU	711	KALAMAR	42	36°5'N	3°50'W
BUENM	760	REANAARIA BAY	98	39°45'N	6°25'E
BUGEKEKIDU	652	KALAMAR	43	34°55'N	1°55'W
BUGIDO	1,657	BASIR	42	34°40'N	4°45'W
BUGIDO	2,667	KALAMAR	46	33°35'N	3°25'W
BUHIDU	507	KALAMAR	49	32°5'N	3°20'E
BULADIDU	756	EK'KASEL	72	42°35'N	7°55'W
BULAGIDO	1,104	P'BAPAR	63	46°45'N	10°5'W
BULAREN	647	EK'GAKEL	68	45°40'N	7°30'W
BULASVEN	1,407	P'BAPAR	63	46°45'N	10°15'W

TOWN	POPULATION	COUNTRY	PAGE	LATITUDE	LONGITUDE
BULIDU	827	KALAMAR	44	35°35'N	0°40'E
BULIVIDU	460	P'BAPAR	63	47°5'N	9°50'W
BULWIDO	1,169	EK'GAKEL	69	45°30'N	4°40'W
BUMRITAGH	1,369	TARISATO	55	27°55'N	4°20'E
BUMURIDU	665	KALAMAR	43	37°5'N	1°30'W
BUNIDU	785	KALAMAR	49	32°55'N	2°35'E
BURDDEN	525	MENDARN	30	40°15'N	15°35'W
BUREKA'IDU	431	KALAMAR	43	37°40'N	0°30'W
BURKK	566	THARGGY	92	40°50'N	1°15'E
BURLVEN	1,409	MENDARN	30	38°40'N	16°50'W
BURZUMAGH	27,548	UL-KARG	125	29°10'N	17°0'W
BUSILIDU	865	KALAMAR	49	31°35'N	2°25'E
BUTHIDU	734	KALAMAR	47	32°25'N	1°0'W
BUVAZH	213	NORGA-KRANGREL	67	43°25'N	11°30'W
BUVDEN	818	ELDOR	20	44°10'N	15°20'W
BUWDEN	676	MENDARN	29	37°35'N	19°30'W
BUWIDU	568	KALAMAR	42	35°25'N	3°50'W
BUWIDU	497	BASIR	46	33°35'N	5°20'W
BYBAF	481	KHYDOBAN DESERT	97	40°35'N	11°15'E
BYJEJ	335	SHYNABYTH	66	47°50'N	1°5'W
BYJOF	338	SHYNABYTH	82	47°40'N	0°5'E
BYKSHA	4,900	SHYNABYTH	82	46°55'N	0°10'W
BYNARR	19,800	THARGGY	92	41°25'N	1°20'E
BYSHOF	469	THYBAJ	93	41°55'N	3°55'E
BYSHYNTH	423	SHYNABYTH	87	46°10'N	1°25'E
BYSLER	396	SHYNABYTH	82	46°45'N	0°45'E
BYTOBA	376	LABROLDIAN ISLANDS	33	35°20'N	20°15'W
CABVEN	905	ELDOR	19	43°35'N	17°35'W
CASPDEN	387	PRIVOLSIAN ISLANDS	33	36°40'N	20°50'W
CASVEN	1,437	ELDOR	25	42°5'N	15°45'W
CAVRDEN	331	KORAK	67	45°35'N	10°30'W
CAVRDEN	494	MENDARN	30	38°30'N	17°10'W
CEORAIZ	452	REANAARIA BAY	98	40°5'N	6°10'E
CERDVEN	1,868	ELDOR	25	43°5'N	16°10'W
CEVRDEN	1,193	ELDOR	19	44°25'N	18°30'W
CEYVEN	1,754	ELDOR	19	45°55'N	17°45'W
CHOBYTH	605	THYBAJ	88	43°55'N	4°20'E
CHODASA	623	PRIVOLSIAN ISLANDS	32	36°10'N	24°20'W
CHOJY	419	SHYNABYTH	87	46°10'N	0°35'E
CHOKYJ	455	THYBAJ	94	39°30'N	4°25'E
CHOSHYR	461	THYBAJ	93	42°10'N	4°20'E
CIANGRIA	522	NANAKARY FOREST	99	38°10'N	9°10'E
CICDEN	317	DELNONDRIAN ISLANDS	22	42°15'N	25°0'W
CILOREALON	9,900	KALALALI FOREST	69	44°5'N	5°30'W
CINDVEN	1,958	MENDARN	30	40°5'N	17°15'W
COELUDO	1,115	FAUTEE PENINSULA	107	31°15'N	6°30'E
COSOLEN	39,100	COSDOL	15	47°0'N	15°10'W
CRALDEN	535	MENDARN	30	39°10'N	16°35'W
CRANDOLEN	18,100	COSDOL	15	47°30'N	16°50'W
CRANDON	1,225	ELOS DESERT	37	39°5'N	7°45'W
CRASPDEN	677	ELDOR	20	44°45'N	15°35'W
CRAVRDEN	419	ELDOR	20	45°15'N	17°5'W
CRAWDEN	417	ELDOR	20	45°25'N	15°45'W
CREHDEN	386	MENDARN	30	39°20'N	15°25'W
CRENOLM	1,621	PEKAL	73	41°35'N	4°20'E
CRIVEN	1,237	ELDOR	24	42°55'N	17°35'W
CRIZDEN	841	MENDARN	34	36°50'N	19°40'W

TOWN	POPULATION	COUNTRY	PAGE	LATITUDE	LONGITUDE
CRIZVEN	1,424	ELDOR	25	41°10'N	15°40'W
CROLDEN	540	ELOS DESERT	76	35°35'N	9°35'W
CROLDVEN	1,016	ELDOR	20	43°45'N	17°5'W
CROLVEN	1,602	ELDOR	19	43°20'N	18°10'W
CROLVEN	1,768	PEL BROLENON	35	36°35'N	15°50'W
CROTVEN	1,024	PEL BROLENON	35	36°50'N	15°50'W
CRUFDEN	349	LABROLDIAN ISLANDS	34	36°10'N	19°25'W
CRUGVEN	1,347	MENDARN	29	39°5'N	17°40'W
CUMDEN	522	ELDOR	25	40°35'N	15°35'W
CUNVDEN	870	COSDOL	15	47°40'N	14°45'W
CUOVIGUOR	700	FAUTEE PENINSULA	104	32°20'N	5°40'E
CURDVEN	962	ELDOR	20	45°50'N	15°0'W
CUSDEN	455	ELDOR	25	40°35'N	16°0'W
CUZITEUR	.432	ASIOTUXOO ISLANDS	101	34°40'N	5°5'E
DADAL	496	PRIVBOLSIAN ISLANDS	33	36°10'N	22°40'W
DADAN	466	KHYDOBAN DESERT	99	39°35'N	10°20'E
DADRAF	551	KHYDOBAN DESERT	96	40°35'N	10°35'E
DAFIDEN	483	KORAK	67	44°30'N	10°20'W
DAGGHEPKU	460	UL-KARG	124	28°55'N	17°25'W
DAHIDU	505	TOKIS	38	38°0'N	4°15'W
DAKA'IDU	639	BASIR	46	33°55'N	4°55'W
DAKIDO	1,785	EK'GAKEL	69	45°50'N	5°20'W
DAKIDU	780	EK'KASEL	72	43°15'N	6°45'W
DAKYNO	5,000	THYBAJ	93	43°10'N	4°35'E
DALAAAN	444	PRIVBOLSIAN ISLANDS	32	36°15'N	23°5'W
DALDVEN	960	ELDOR	19	44°5'N	18°10'W
DALEDEN	650	PEL BROLENON	34	36°0'N	17°45'W
DALEN	98,100	ELDOR	24	42°40'N	17°35'W
DALENDEN	386	ELOS DESERT	76	35°25'N	9°0'W
DALMDEN	446	COSDOL	11	49°40'N	13°30'W
DALOTH	426	DRHOKKER	84	46°15'N	7°5'E
DALREN	548	ELOS DESERT	37	39°15'N	7°5'W
DALVEN	428	ELOS DESERT	37	39°45'N	8°0'W
DANDDEN	848	ELDOR	20	45°40'N	17°5'W
DAORMIA	771	NANAKARY FOREST	99	38°0'N	8°25'E
DARESIDO	6,300	KORAK	67	45°40'N	9°15'W
DAROVETIDO	1,508	KALAMAR	49	31°30'N	2°40'E
DARTRIN	691	DRHOKKER	89	45°35'N	7°20'E
DARUK	11,200		70	44°10'N	0°45'W
DAS	289	TARISATO	52	29°50'N	2°20'E
DASDEN	403	COSDOL	11	50°55'N	13°40'W
DASEWIDO	1,240	KALAMAR	48	32°20'N	0°0'W
DASHASH	1,407	THYBAJ	93	40°30'N	4°20'E
DASHYSH	398	SHYNABYTH	87	45°10'N	0°25'E
DATHIDU	582	KALAMAR	44	34°45'N	0°15'E
DAWIDU	760	KALAMAR	43	35°5'N	2°50'W
DAYOLEN	13,900	MENDARN	33	36°50'N	20°25'W
DAYVEN	862	BRONISH	123	31°5'N	20°30'W
DEDIDU	438	KALAMAR	48	34°0'N	0°0'W
DEFASODEN	462	PRIVBOLSIAN ISLANDS	33	36°15'N	21°30'W
DEFIDO	574	KORAK	68	44°0'N	8°20'W
DEG'DUN	397	KALAMAR	48	34°0'N	0°20'E
DEGIDU	761	KALAMAR	48	34°5'N	2°5'E
DEMARIDU	740	KALAMAR	48	32°30'N	0°45'E
DENAMIDO	1,432	KALAMAR	47	32°40'N	1°20'W
DEP	377	KALAMAR	43	36°20'N	2°40'W
DEPIDU	528	P'BAPAR	63	47°55'N	10°5'W

TOWN	POPULATION	COUNTRY	PAGE	LATITUDE	LONGITUDE
DEPIDU	645	KALAMAR	47	32°10'N	1°0'W
DERKK	1,120	SKARRNA	96	42°15'N	8°5'E
DERKK-NARR	686	DRHOKKER	89	46°0'N	7°45'E
DERON	679	SLEN	66	49°10'N	1°55'W
DERORIDU	666	P'BAPAR	67	46°0'N	9°50'W
DESPVEN	1,956	MENDARN	29	37°30'N	19°35'W
DETHIDO	1,273	PEKAL	72	42°50'N	6°55'W
DETHYJ	409	SLEN	66	48°40'N	1°15'W
DETOKA'ANIDO	1,229	KALAMAR	51	29°55'N	1°15'E
DEVGGAR	378	SKARRNA	89	45°5'N	6°15'E
DEVTHOZHAZH	435	UL-KARG	133	28°10'N	16°50'W
DEWIDO	429	KORAK	68	44°45'N	8°45'W
DEWIDO	1,668	EK'GAKEL	69	45°10'N	4°40'W
DEWIDO	2,121	KALAMAR	47	33°30'N	1°20'W
DEWVEN	1,476	MENDARN	34	36°50'N	19°10'W
DHERR	393	DRHOKKER	84	47°5'N	6°0'E
DHETHARR	1,979	SKARRNA	90	43°25'N	8°20'E
DHORR	383	THARGGY	93	42°20'N	3°25'E
DIBILIDU	564	KALAMAR	48	34°15'N	0°10'W
DIBUMIDU	623	PARU'BOR	70	45°35'N	2°35'W
DIDVEN	1,435	MENDARN	29	38°40'N	17°45'W
DIGIDU	632	KALAMAR	49	31°50'N	3°5'E
DIIVEN	404	FAUTEE FOREST	49	33°20'N	4°50'E
DJISHY	6,446	Eios DESERT	31	39°5'N	12°25'W
DIKAGH	674	UL-KARG	125	29°20'N	16°40'W
DIKIDU	663	PARU'BOR	69	44°50'N	3°55'W
DIKOKIDU	789	TARISATO	51	29°20'N	1°50'E
DILIDU	647	DODERA	39	37°45'N	2°10'W
DILPETAGH	1,011	TARISATO	52	29°40'N	3°35'E
DIMETA	1,935	KORAK	68	44°10'N	8°45'W
DIMIDU	527	PARU'BOR	69	45°15'N	4°20'W
DIN	357	KALAMAR	44	35°50'N	1°10'E
DINERIG'HIDO	1,163	EK'GAKEL	68	44°55'N	6°50'W
DINIMEKA'IDO	695	PEKAL	72	41°40'N	7°5'W
DIPETHIDU	621	TARISATO	52	28°45'N	2°55'E
DIREVIDO	1,196	EK'GAKEL	69	46°5'N	5°15'W
DIROCDEN	690	P'BAPAR	63	46°25'N	10°30'W
DIROSIPIIDO	486		72	41°50'N	7°30'W
DIRPLADEN	853	EK'GAKEL	69	45°45'N	4°0'W
DISIDO	788	TOKIS	73	40°25'N	3°45'E
DITHEFIDU	525	PARU'BOR	70	44°50'N	1°55'W
DITHEMIDU	716	PARU'BOR	73	42°55'N	4°10'E
DIUZUOR	693	FAUTEE PENINSULA	104	32°30'N	6°20'E
DIVIDO	2,317	KALAMAR	43	37°15'N	0°45'W
DIWAMOHIDU	532	KALAMAR	47	32°50'N	0°35'W
DIWIDU	774	PEKAL	72	41°55'N	7°5'W
DIZKUOR	401	NANAKARY FOREST	99	38°35'N	9°10'E
DOERRUAM	939	NANAKARY FOREST	99	38°20'N	8°30'E
DOFIDO	1,924	KALAMAR	48	31°40'N	0°20'E
DDK	397	KALAMAR	44	35°35'N	1°5'E
DOKIDO	1,134	KALAMAR	43	34°30'N	1°35'W
DOLAHIDU	435	KALAMAR	44	35°20'N	1°5'E
DOLIDU	762	KALAMAR	48	32°25'N	0°20'W
DONWEN	998	PEL BROLNON	35	35°45'N	15°40'W
DOPVEN	3,600	MENDARN	29	37°40'N	19°25'W
DORIDU	740	TARISATO	52	29°35'N	2°35'E
DORNDERN	2,800	COSDOL	11	51°20'N	13°40'W



TOWN	POPULATION	COUNTRY	PAGE	LATITUDE	LONGITUDE
DOROTHIDU	412	KALAMAR	47	33°20'N	0°45'W
DORVEN	1,567	COSDOL	11	50°20'N	14°5'W
DOSDEN	476	ELDOR	20	44°30'N	15°45'W
DOTETA	1,523	KORAK	68	43°50'N	8°10'W
DOTIDU	487	KALAMAR	47	32°45'N	0°45'W
DOULATHANORIAN	18,000	EDOSI FOREST	42	36°10'N	5°15'W
DOULEIR	356	KEENORA TORS	98	37°45'N	5°50'E
DOVILIDO	986	TOKIS	73	41°0'N	3°30'E
DOWOND-BRANDEL	86,100	PEL BROLENON	35	35°50'N	15°35'W
DRABA	310	SHYNABYTH	70	46°0'N	1°0'W
DRACDEN	483	MENDARN	34	37°0'N	19°15'W
DRADRAJ	348	SHYNABYTH	87	46°5'N	0°15'E
DRAFYF	479	KHYDOBAN DESERT	100	39°55'N	10°55'E
DRAJON	527	KHYDOBAN DESERT	97	40°40'N	10°50'E
DRAKK	657	THARGGY	92	42°35'N	2°5'E
DRALDON	772	ELOS DESERT	37	38°45'N	7°25'W
DRALVEN	3,000	ELDOR	24	42°15'N	18°30'W
DRAVDEN	603	VRANDOL	123	29°10'N	22°20'W
DREGVEN	1,838	MENDARN	29	37°35'N	18°35'W
DRELMDEN	491	ELDOR	19	43°50'N	17°20'W
DRENDEN	812	MENDARN	30	39°0'N	16°50'W
DRENDIDU	435	KORAK	67	45°30'N	10°15'W
DREYDEN	794	ELDOR	25	43°0'N	15°35'W
DRHARR	1,026	DRHOKKER	88	45°25'N	3°45'E
DRHAV	707	SKARRNA	90	44°25'N	8°30'E
DRHETH	423	DRHOKKER	84	46°35'N	6°30'E
DRHARR	336	DRHOKKER	85	46°25'N	9°40'E
DRHOTH	410	TORAKK	83	47°25'N	3°25'E
DRHU	1,139	THARGGY	94	40°10'N	2°35'E
DRHUN	1,481	THARGGY	92	41°20'N	2°10'E
DRHURKK	433	DRHOKKER	84	46°45'N	7°25'E
DRHUYL	783	DRHOKKER	84	46°50'N	7°45'E
DRHYFF	675	THARGGY	93	41°0'N	2°20'E
DRIDEN	540	COSDOL	16	46°40'N	13°20'W
DRINDDEN	605	PEL BROLENON	35	36°15'N	15°30'W
DRIRDVEN	1,675	ELDOR	26	41°0'N	14°5'W
DRIVLDEN	359	KORAK	67	45°45'N	10°25'W
DRIVLDEN	378	MENDARN	30	39°45'N	16°35'W
DRURNVEN	1,035	ELDOR	20	45°5'N	15°20'W
DRUSDEN	863	ELDOR	25	42°25'N	15°0'W
DRUTVEN	1,093	ELDOR	20	45°10'N	16°0'W
DUBIDO	1,342	KALAMAR	47	33°45'N	2°35'W
DUFIDO	990	TOKIS	39	40°15'N	2°5'W
DUHIDO	2,346	O'PAR	74	41°30'N	1°50'E
DUHOKA'IDU	540	KALAMAR	47	33°0'N	0°55'W
DUK'DUBIDU	700	EK'KASEL	68	44°40'N	7°15'W
DUKHAGH	654	UL-KARG	124	28°40'N	18°20'W
DUKIDU	611	KALAMAR	48	34°5'N	0°45'E
DUKK	785	THARGGY	92	41°15'N	1°25'E
DUNIDO	2,031	KALAMAR	47	32°20'N	0°35'W
DUNWEN	1,281	PEL BROLENON	35	36°30'N	16°10'W
DUPAKIDO	1,694	PEKAL	73	42°15'N	4°10'E
DUPIDO	858	KORAK	67	43°20'N	9°25'W
DUR	374	TARISATO	55	28°0'N	4°5'E
DURDEN	486	COSDOL	15	47°5'N	15°25'W
DURIDO	2,165	KALAMAR	47	32°40'N	1°5'W
DURIDU	578	KALAMAR	44	36°45'N	0°5'W

TOWN	POPULATION	COUNTRY	PAGE	LATITUDE	LONGITUDE
DURLDEN	499	COSDOL	16	46°20'N	14°10'W
DURVEN	1,411	COSDOL	16	49°0'N	14°15'W
DUSATEHIDU	543	KALAMAR	43	36°10'N	3°15'W
DUSPDEN	869	ELDOR	24	42°55'N	17°30'W
DUTUTHIDU	414	KALAMAR	43	36°45'N	1°15'W
DUVIDO	1,097	KALAMAR	51	30°45'N	0°10'E
DUWVEN	1,339	MENDARN	30	40°5'N	16°40'W
DUY	453	DRHOKKER	91	45°20'N	10°50'E
DUYDEN	806	PEL BROLENON	35	35°45'N	14°50'W
DVUSIDU	518	PARU'BOR	70	45°50'N	2°35'W
DYDRAJ	1,574	KHYDOBAN DESERT	99	39°40'N	9°15'E
DYNAJ	4,248	KHYDOBAN DESERT	105	34°0'N	9°55'E
DYTRIK	442	SKARRNA	96	42°55'N	8°20'E
EB'KAKIDO	4,600	KORAK	67	44°0'N	10°20'W
EB'SARIDO	4,000	DODERA	40	39°0'N	0°15'E
EDEGDEN	459	EK'GAKEL	68	45°25'N	7°5'W
EDKERDEN	419	EK'GAKEL	68	45°40'N	7°5'W
EDYR	487	SHYNABYTH	87	45°20'N	1°20'E
EZHIMAHN	8,500	ELOS DESERT	36	36°35'N	12°10'W
EJJA-VONAN	200	KHYDOBAN DESERT	106	33°0'N	10°55'E
EKOF	641	THYBAJ	93	41°25'N	4°5'E
EKTHOT	1,059	SKARRNA	96	42°30'N	9°5'E
ELDEN	1,025	VRANDOL	123	29°25'N	22°45'W
ELVINAR	1,176	PEKAL	72	41°15'N	6°45'W
EM'HUGER	361	EK'KASEL	68	44°30'N	7°25'W
EMOSVOM	8,000	ZAZAHNI	135	28°0'N	11°15'W
EMRAHN	394	AHZNOMAHN	128	29°25'N	6°15'W
ENOR	479	SLEN	66	49°10'N	1°25'W
EOWIGIA	845	COUNAI HEIGHTS	101	36°45'N	5°0'E
ERIDU	456	P'BAPAR	63	47°0'N	9°40'W
ERO-BYGANTH	360	KHYDOBAN DESERT	99	39°20'N	10°10'E
ERRA	379	THARGGY	94	38°45'N	2°25'E
ESHOJ	675	SLEN	82	48°50'N	0°5'E
ESHY	RUINS	THYBAJ	94	38°25'N	3°30'E
ETATH	388	SHYNABYTH	87	45°55'N	0°15'E
EVLDEN	557	COSDOL	16	48°45'N	13°45'W
EWDEN	400	COSDOL	15	47°0'N	14°50'W
EYVEN	1,929	MENDARN	30	37°55'N	16°55'W
EZMISH	325	AHZNOMAHN	136	27°55'N	6°55'W
FABIDEN	600	P'BAPAR	63	47°30'N	10°15'W
FABIHIDU	738	KALAMAR	48	31°45'N	0°25'W
FADIDO	1,501	PARU'BOR	73	43°5'N	4°0'E
FADRAK	820	KHYDOBAN DESERT	99	39°20'N	8°50'E
FAFAN	333	SHYNABYTH	82	48°5'N	0°5'E
FAFIDO	1,302	TOKIS	39	39°10'N	2°10'W
FAHVEN	982	ELDOR	25	41°45'N	14°45'W
FAJEK	456	SHYNABYTH	82	46°15'N	0°5'W
FAJOF	656	KHYDOBAN DESERT	97	41°0'N	10°55'E
FAKADAWIDU	616	O'PAR	74	41°50'N	1°45'E
FAKEPONIDU	535	KALAMAR	49	33°50'N	2°40'E
FAKIDO	1,187	TOKIS	38	38°45'N	3°50'W
FAKK	1,051	SKARRNA	96	42°55'N	8°40'E
FAKYNTH	465	SHYNABYTH	82	46°25'N	0°45'E
FALIKIDO	4,800	KALAMAR	44	35°50'N	1°45'E
FAMIDO	1,997	PEKAL	73	41°30'N	5°10'E
FAN	344	KALAMAR	44	36°30'N	0°20'W
FANIRIDU	409	TOKIS	39	38°20'N	2°0'W

TOWN	POPULATION	COUNTRY	PAGE	LATITUDE	LONGITUDE
FANOR	926	THYBAJ	89	44°5'N	5°10'E
FAPIDU	601	KALAMAR	48	31°35'N	1°25'E
FARLVEN	1,660	ELDOR	25	42°20'N	16°10'W
FARUK	1,376	DRHOKKER	89	45°20'N	6°35'E
FARYR	554	THYBAJ	93	40°45'N	4°5'E
FAS	367	KALAMAR	42	36°25'N	4°0'W
FASERIBALIDU	579	BASIR	46	32°30'N	4°50'W
FASESIDU	718	PARU'BOR	69	43°40'N	4°5'W
FASHYR	4,900	THYBAJ	95	43°10'N	5°30'E
FAVAMIDU	528	KALAMAR	44	35°0'N	0°15'E
FAVIDO	1,770	PEKAL	73	41°10'N	5°55'E
FAVRDEN	561	ELDOR	25	42°50'N	15°30'W
FAWODIDO	1,159	PEKAL	72	41°30'N	6°15'W
FAWUBIDO	1,458	KALAMAR	47	32°20'N	2°10'W
FAYDEN	456	MENDARN	29	37°20'N	19°15'W
FEBEGIDO	1,946	PARU'BOR	70	44°45'N	2°50'W
FEBIDO	1,813	TOKIS	38	37°50'N	5°20'W
FEBIDU	561	KALAMAR	39	37°25'N	0°40'W
FEBIDU	454	BASIR	46	33°45'N	5°25'W
FEDEN	423	PEL BROLENON	34	36°30'N	18°20'W
FEFIDO	1,077	KALAMAR	47	33°20'N	2°50'W
FEFIDU	436	KALAMAR	48	32°30'N	1°55'E
FEGIDO	1,047	TOKIS	38	37°55'N	4°50'W
FEKA'AHIDU	793	PARU'BOR	69	44°25'N	3°25'W
FEKA'UHIDO	1,288	KALAMAR	42	36°25'N	3°55'W
FEKISEHIDU	592	TARISATO	51	28°45'N	1°35'E
FELIDO	1,304	BASIR	42	35°30'N	4°25'W
FELIDU	461	KALAMAR	47	34°10'N	1°5'W
FENIDU	637	KALAMAR	48	33°40'N	0°40'E
FEORIMUE	1,459	FAUTEE FOREST	104	33°40'N	5°30'E
FEPDEN	709	ELDOR	25	41°20'N	14°35'W
FESETIDO	1,643	TOKIS	39	38°40'N	2°0'W
FESIDU	529	KALAMAR	47	33°45'N	2°0'W
FETHATHIMIDU	466	KALAMAR	48	33°5'N	0°5'E
FETHIDU	429	KALAMAR	47	33°45'N	2°25'W
FETIDO	1,256	KALAMAR	48	33°15'N	1°30'E
FEWIDO	2,413	KALAMAR	44	36°35'N	0°15'W
FEWIDU	868	KALAMAR	47	32°10'N	2°15'W
FID	395	KALAMAR	42	35°0'N	3°35'W
FIDOKA'OMIDU	872	PEKAL	72	41°55'N	7°20'W
FIHAMIDO	1,540	KALAMAR	42	35°55'N	3°50'W
FIKIDU	427	KALAMAR	47	33°10'N	0°40'W
FILDEN	616	MENDARN	29	39°45'N	17°35'W
FIOVOUM	665	ASIOTUXOO ISLANDS	101	34°30'N	5°5'E
FIRRAGH	534	UL-KARG	132	28°0'N	19°5'W
FISIVANID	371	BASIR	46	33°10'N	4°30'W
FITIDU	746	BASIR	42	34°40'N	5°10'W
FITIRR	584	DRHOKKER	90	45°55'N	9°40'E
FITVEK	1,659	RYTARR WOODS	86	47°55'N	12°5'E
FIVOR'NIDU	847	KALAMAR	51	30°35'N	1°25'E
FIZRRAKAZH	500	TARISATO	52	31°0'N	3°45'E
F'KAHIDU	489	KALAMAR	48	32°45'N	0°45'E
FNIDO	1,426	TOKIS	38	37°55'N	5°10'W
FOBAMIDO	1,808	PEKAL	72	40°55'N	6°10'W
FOBIDO	947	KALAMAR	48	32°30'N	0°0'W
FODETA	8,200	TOKIS	38	39°45'N	4°35'W
FOFIDU	499	TARISATO	51	29°50'N	2°5'E

TOWN	POPULATION	COUNTRY	PAGE	LATITUDE	LONGITUDE
FOHIDO	1,165	KALAMAR	48	32°35'N	1°5'E
FOKA'	309	BASIR	42	34°30'N	5°45'W
FOLIDU	512	KALAMAR	47	32°35'N	1°10'W
FOPASIDO	6,100	KORAK	67	45°35'N	10°5'W
FORNVEN	1,545	ELDOR	19	44°40'N	18°25'W
FORT ADASAIR	215	PEKAL	73	41°45'N	5°20'E
FOSCHONY	439	EK'GAKEL	69	46°0'N	4°10'W
FOTHOKA	370	KALAMAR	48	31°50'N	0°55'E
FOVANIDO	1,965	KALAMAR	44	34°35'N	0°35'E
FOWIDO	761	PEKAL	72	42°50'N	6°20'W
FUBIDU	553	P'BAPAR	63	47°40'N	9°45'W
FUBIDU	665	TOKIS	74	40°35'N	2°55'E
FUBIDU	703	BASIR	46	34°15'N	5°5'W
FUBIDU	704	TARISATO	52	29°15'N	2°25'E
FUFIDO	1,766	KALAMAR	46	33°50'N	3°55'W
FUHDEN	486	P'BAPAR	63	46°15'N	10°15'W
FUKATIDO	1,690	TOKIS	39	39°25'N	1°55'W
FUKUT	1,641	RYTARR WOODS	85	48°10'N	10°15'E
FULIDO	2,283	KALAMAR	44	35°30'N	0°50'E
FULIDU	798	BASIR	42	35°45'N	5°15'W
FUOROUL	444	COUNAI HEIGHTS	45	36°45'N	4°50'E
FUP	391	KALAMAR	47	33°55'N	1°5'W
FURDEN	683	MENDARN	34	37°5'N	19°0'W
FUREDIDO	1,332	EK'GAKEL	68	45°35'N	7°25'W
FURIDO	1,521	TOKIS	39	39°5'N	2°20'W
FURIDO	1,577	KALAMAR	47	32°15'N	1°55'W
FUTEDIDO	1,170	KALAMAR	47	32°50'N	2°0'W
FUTH	592	THARGGY	87	44°5'N	1°50'E
FUTHIDU	454	DODERA	39	40°0'N	1°15'W
FUTHIDUHIDO	1,727	TOKIS	38	38°10'N	4°55'W
FUTHUPIDU	566	BASIR	42	35°15'N	5°35'W
FUVAFIDO	981	TARISATO	51	28°50'N	1°25'E
FUWIDO	1,863	P'BAPAR	63	46°20'N	9°45'W
FUWIDU	682	KALAMAR	49	32°10'N	2°15'E
FVIDU	642	O'PAR	74	41°40'N	1°45'E
FYMAR	5,200	REANAARIA BAY	91	44°40'N	10°50'E
FYRURR	624	SKARRNA	96	41°55'N	8°15'E
GABARUWIDU	726	TARISATO	51	29°25'N	1°50'E
GABYJ	499	SHYNABYTH	87	45°40'N	0°20'E
GADIDO	1,886	BASIR	42	35°25'N	4°55'W
GADIDO	999	KALAMAR	44	35°30'N	1°25'E
GAFITIDO	2,194	TOKIS	39	39°25'N	1°25'W
GAGIDU	485	KALAMAR	43	37°15'N	0°55'W
GAGINIDU	649	KALAMAR	44	34°55'N	0°0'W
GAJOBA	384	PRIVBOLSIAN ISLANDS	32	36°20'N	23°10'W
GAKA'ALUGUHIDO	1,050	KALAMAR	51	31°20'N	1°45'E
GAKA'IVIDO	2,300	KALAMAR	42	36°35'N	4°25'W
GAKETA	7,700	TOKIS	39	38°50'N	2°55'W
GAKGOMAZH	308	UL-KARG	125	29°40'N	15°20'W
GAKK	863	SKARRNA	96	42°30'N	8°20'E
GAKUKA'IDO	2,318	KALAMAR	48	33°20'N	1°10'E
GAKVOKIDU	416	EK'KASEL	72	43°0'N	6°55'W
GALDEDU	1,270	ELOS DESERT	37	39°15'N	7°50'W
GALEPIDU	539	KALAMAR	48	32°55'N	1°45'E
GALIDO	2,255	DODERA	92	41°40'N	0°5'W
GALIDU	476	KALAMAR	42	35°30'N	4°20'W
GALNVEN	1,181	ELDOR	25	42°35'N	15°40'W

TOWN	POPULATION	COUNTRY	PAGE	LATITUDE	LONGITUDE
GANDVEN	942	ELDOR	25	43°5'N	16°30'W
GANIDU	478	KALAMAR	47	33°10'N	1°35'W
GANSHAHN	722	ZAZAHNI	134	27°55'N	13°55'W
GANDVEN	750	COSDOL	15	47°25'N	16°5'W
GANYNTH	794	SHYNABYTH	66	47°25'N	0°55'W
GANZHAHN	973	OZHVINMISH	120	31°55'N	10°0'W
GAP	333	TARISATO	52	29°30'N	2°55'E
GAPMISH	606	OZHVINMISH	119	31°55'N	13°25'W
GARDEN	535	KORAK	67	45°30'N	10°0'W
GARDEN	728	MENDARN	30	39°0'N	17°15'W
GARO-JYKY	499	SHYNABYTH	70	44°55'N	1°5'W
GASHMISH	1,297	MEZNAMISH	118	31°25'N	15°50'W
GASHYF	686	SLEN	66	48°25'N	1°25'W
GATH	1,537	DRHOKKER	89	45°0'N	6°15'E
GATHIDO	1,540	TOKIS	73	40°35'N	4°0'E
GATIDU	428	BASIR	41	35°5'N	6°10'W
GAVLDEN	711	COSDOL	11	51°5'N	13°45'W
GAWIDO	799	PEKAL	72	42°40'N	6°40'W
GAZHURGRAGH	482	NORGA-KRANGREL	72	40°40'N	8°50'W
GAZMAHN	696	OZHVINMISH	128	30°20'N	8°20'W
GEANAVUE	8,400	COUNAI HEIGHTS	45	36°55'N	4°30'E
GEFIDU	602	KALAMAR	44	36°30'N	0°0'W
GEGDEN	504	ELDOR	19	43°40'N	18°10'W
GEHIDO	1,476	PARU'BOR	69	44°50'N	3°55'W
GEHVEN	975	ELDOR	25	40°55'N	14°45'W
GEHZAMISH	710	MEZNAMISH	119	32°50'N	13°50'W
GEKOFIDO	1,701	KALAMAR	47	33°55'N	2°50'W
GELPIFAGH	1,215	TARISATO	52	28°50'N	4°30'E
GENIDU	693	KALAMAR	43	37°40'N	0°45'W
GENMUR	1,030	SKARRNA	90	43°30'N	9°0'E
GENVEN	1,621	ELDOR	19	44°20'N	18°0'W
GEPAR	388	PEKAL	72	42°15'N	7°0'W
GEPIDU	551	KALAMAR	44	35°30'N	0°0'E
GESAGH	2,310	UL-KARG	125	29°20'N	15°25'W
GESHOZ-AHNOZH	RUINS	ZAZAHNI	126	30°15'N	14°10'W
GETHUTIDO	1,471	O'PAR	74	42°40'N	2°45'E
GEVEN	1,380	ELDOR	25	41°10'N	14°35'W
GEVORIDO	1,018	EK'GAKEL	69	46°5'N	3°50'W
GEYD	652	THARGGY	92	41°10'N	TSO'E
GEZHAGH	1,363	UL-KARG	124	29°20'N	17°50'W
GHEMUMAGH	1,065	NORGA-KRANGREL	71	41°50'N	10°55'W
GHILAZH	523	NORGA-KRANGREL	71	42°5'N	9°50'W
GHIVAGH	874	UL-KARG	125	28°35'N	16°15'W
GHIZHAZH	679	NORGA-KRANGREL	71	43°10'N	9°45'W
GHOZAGH	1,543	UL-KARG	125	29°25'N	17°15'W
GHUJESAZH	448	UL-KARG	125	28°35'N	16°40'W
GIANIIM	598	FAUTEE FOREST	49	33°50'N	4°50'E
GIBIDU	607	BASIR	42	35°25'N	5°30'W
GIBOWANIDO	2,651	TOKIS	39	37°35'N	2°45'W
GIDIDU	887	KALAMAR	43	37°10'N	0°35'W
GIGEWIDU	490	KALAMAR	47	33°20'N	1°30'W
GIGUVAFITHIDU	840	KALAMAR	43	34°30'N	2°15'W
GIHAKIDU	525	DODERA	40	38°30'N	0°5'W
GIHIDO	1,112	DODERA	74	40°30'N	1°0'E
GIHVEN	1,222	MENDARN	29	38°5'N	17°35'W
GIILIA	7,100	KEENORA TORS	98	38°0'N	5°10'E
GIK	345	KALAMAR	47	32°55'N	1°45'W

TOWN	POPULATION	COUNTRY	PAGE	LATITUDE	LONGITUDE
GIKETHIDU	429	KALAMAR	48	33°45'N	1°10'E
GIKIDU	440	KALAMAR	48	31°25'N	1°0'E
GIKK	434	DRHOKKER	83	47°15'N	4°50'E
GIMBATAGH	3,500	TARISATO	52	29°20'N	3°35'E
GIMIKIDU	594	BASIR	38	37°30'N	5°45'W
GINVVEN	1,973	MENDARN	25	40°20'N	16°50'W
GIPIRIDU	520	PARU'BOR	69	44°15'N	3°45'W
GIRNDEN	363	KORAK	67	44°15'N	10°0'W
GIRNDEN	588	MENDARN	30	37°55'N	17°10'W
GIRRUUK	987	DRHOKKER	84	46°15'N	5°55'E
GIRUDOTHIDO	1,357	KALAMAR	46	34°15'N	4°20'W
GITHAWETHIDO	1,161	KALAMAR	44	34°45'N	0°40'E
GITIDU	771	KALAMAR	42	34°55'N	4°15'W
GITIDU	574	KALAMAR	48	33°20'N	2°5'E
GITIDU	440	KALAMAR	49	33°40'N	3°15'E
GIWIDO	1,599	KALAMAR	44	34°40'N	0°20'W
GOBIDO	1,456	TARISATO	51	29°30'N	1°25'E
GODAZH	372	NORGA-KRANGREL	67	43°20'N	10°10'W
GOGIDO	3,200	TARISATO	55	27°50'N	3°40'E
GOHADIDO	1,304	BASIR	46	33°50'N	4°15'W
GOHGAHNI	408	OZHVINMISH	121	31°30'N	8°40'W
GOHMISH	456	OZHVINMISH	128	29°30'N	7°50'W
GOHZMISH	1,002	MEZNAMISH	118	33°0'N	15°25'W
GOMAHIDO	1,558	EK'GAKEL	69	45°50'N	4°30'W
GOMMISH	1,014	MEZNAMISH	125	31°10'N	16°35'W
GONMP	701	ZAZAHNI	127	28°55'N	10°45'W
GONVEN	1,940	ELDOR	24	42°40'N	18°5'W
GOOSIUR	581	NANAKARY FOREST	99	38°20'N	9°10'E
GORIDO	1,333	PEKAL	72	41°30'N	6°45'W
GORIDO	1,233	KALAMAR	51	30°0'N	1°25'E
GORLDEN	722	MENDARN	25	40°20'N	15°35'W
GOSIDU	794	KALAMAR	48	32°10'N	0°30'E
GOTHMERR	3,300	DRHOKKER	84	46°30'N	7°15'E
GOVIDO	1,114	KORAK	71	42°50'N	8°55'W
GOVLVEN	920	ELDOR	21	46°10'N	13°55'W
GOVOSIDU	578	KALAMAR	44	35°40'N	0°55'E
GOWIDO	913	KALAMAR	44	36°45'N	2°10'E
GOWIDU	644	KALAMAR	49	31°55'N	2°20'E
GOZHAHN	397	OZHVINMISH	128	31°5'N	8°20'W
GRAGRAGH	712	UL-KARG	124	29°25'N	18°25'W
GRERZAGH	576	TARISATO	52	30°45'N	3°30'E
GRIHONDAGH	540	UL-KARG	132	27°20'N	17°55'W
GROFAGH	360	NORGA-KRANGREL	67	43°20'N	10°30'W
GROLVEN	1,127	BRONISH	123	30°55'N	20°45'W
GRUHGREMAGH	703	TARISATO	52	29°15'N	3°40'E
G'SOKA'AF	339	KALAMAR	11	36°15'N	0°55'E
GUDIDO	1,269	TOKIS	73	40°50'N	3°50'E
GUF	374	PARU'BOR	70	45°10'N	1°45'W
GUGHANDAZ	498	NORGA-KRANGREL	71	40°40'N	10°5'W
GUHIDO	1,339	KALAMAR	44	36°55'N	0°15'W
GUHIDU	540	KALAMAR	47	34°15'N	0°35'W
GUHIDU	597	KALAMAR	48	31°30'N	1°20'E
GUHVIBAZH	357	NORGA-KRANGREL	71	40°25'N	9°25'W
GULIDU	444	KALAMAR	49	32°30'N	2°15'E
GULUNA	145	KALAMAR	47	33°50'N	0°40'W
GUMINIDU	487	TOKIS	39	39°35'N	1°35'W
GUNIBIDU	547	TARISATO	52	29°25'N	2°20'E

TOWN	POPULATION	COUNTRY	PAGE	LATITUDE	LONGITUDE
GURDVEN	914	ELDOR	14	46°20'N	17°25'W
GURRAGH	646	TARISATO	52	29°5'N	4°25'E
GURRRAPAZH	482	UL-KARG	125	29°45'N	15°40'W
GUSPVEN	1,451	PEL BROLENON	35	36°50'N	16°50'W
GUTIDO	1,036	KALAMAR	47	33°0'N	2°40'W
GUTIDU	508	TARISATO	52	29°10'N	2°15'E
GUVEGIBIDU	549	TARISATO	51	29°45'N	1°35'E
GUVIDU	648	KALAMAR	48	32°40'N	0°20'W
GUVLDEN	667	MENDARN	29	38°20'N	17°45'W
GUVLVEN	RUINS	ELDOR	25	42°25'N	15°45'W
GUWDEN	722	ELDOR	24	42°30'N	18°30'W
GUWIDU	832	KALAMAR	48	31°30'N	0°5'W
GUZDEN	396	MENDARN	30	38°40'N	17°5'W
GUZVEN	1,483	PEL BROLENON	34	36°10'N	17°20'W
GYBAR	957	SHYNABYTH	70	46°10'N	0°55'W
GYKY	491	SLEN	66	48°45'N	1°40'W
GYRY	812	THYBAJ	89	44°30'N	5°15'E
GYSATH	1,669	THYBAJ	89	44°30'N	5°35'E
GYSHYTH	522	THYBAJ	94	38°50'N	3°35'E
GYTH	1,084	THARGGY	92	40°55'N	1°25'E
GYTOR	356	THYBAJ	93	41°50'N	3°55'E
HAANEX	350	SKARRNA	95	41°55'N	7°45'E
HABONAGIDU	527	KALAMAR	47	34°15'N	2°15'W
HADAPIDO	1,093	TOKIS	39	39°45'N	1°40'W
HADEN	508	PEL BROLENON	35	35°50'N	15°10'W
HADIDU	672	KALAMAR	42	36°30'N	4°10'W
HARDEN	409	COSDOL	11	50°10'N	13°35'W
HAFIDU	558	KALAMAR	48	32°55'N	0°5'E
HAFIDU	468	KALAMAR	48	33°30'N	0°25'E
HAGIDU	639	KALAMAR	47	34°15'N	2°20'W
HAHAVIDU	603	TARISATO	51	28°20'N	2°10'E
HAHIDO	1,089	KALAMAR	51	31°15'N	2°5'E
HAHSHAHN	2,468	ZAZAHNI	134	27°50'N	13°0'W
HAHZMAHN	1,414	ZAZAHNI	135	28°0'N	10°55'W
HAHZMISH	2,102	MEZNAMISH	118	32°5'N	15°35'W
HAJYJ	456	KHYDOBAN DESERT	105	34°5'N	9°35'E
HALIDU	564	TARISATO	51	29°10'N	1°35'E
HAMZHAHN	929	OZHVINMISH	121	32°15'N	8°55'W
HANIDO	1,893	KALAMAR	44	36°50'N	2°0'E
HANIDU	487	KALAMAR	51	30°55'N	2°5'E
HANIVOBANIDO	1,266	KALAMAR	44	34°50'N	0°20'W
HANOWHAHN	448	OZHVINMISH	119	31°55'N	12°35'W
HAPIDU	529	KALAMAR	51	31°0'N	1°55'E
HAREGIDO	1,425	O'PAR	92	41°40'N	0°20'W
HARIDO	1,886	KALAMAR	44	36°20'N	0°15'W
HAS	720	P'BAPAR	63	47°35'N	10°40'W
HASEK'WIDO	988	KALAMAR	44	35°25'N	1°20'E
HASHMAHN	1,360	ZAZAHNI	126	30°20'N	11°45'W
HASHNAHNI	408	OZHVINMISH	121	32°15'N	8°40'W
HASVAHN	315	OZHVINMISH	120	32°40'N	10°35'W
HATAK	1,171	ELOS DESERT	36	35°35'N	13°35'W
HATDEN	425	MENDARN	34	37°0'N	18°25'W
HATHYSH	RUINS	COUNAI HEIGHTS	94	38°0'N	3°25'E
HATIDU	453	KALAMAR	44	36°50'N	0°5'E
HAV	342	TARISATO	52	28°35'N	2°55'E
HAVIKA'EHIDU	447	TARISATO	55	28°20'N	2°50'E
HAVIWUBUL	331	BASIR	46	33°0'N	4°35'W

TOWN	POPULATION	COUNTRY	PAGE	LATITUDE	LONGITUDE
HAVRDEN	805	ELDOR	25	40°40'N	16°25'W
HAWVEN	1,203	MENDARN	34	37°15'N	19°10'W
HEAP-AHNOZH	1,475	ZAZAHNI	126	29°55'N	12°15'W
HEBIDU	499	KALAMAR	48	31°40'N	0°50'E
HECDEN	489	ELDOR	24	43°10'N	17°55'W
HEDIDU	668	KALAMAR	47	33°20'N	2°15'W
HEDIDU	608	KALAMAR	48	32°30'N	0°30'W
HEDUKIDU	629	KALAMAR	48	31°50'N	1°5'E
HEFDEN	481	ELDOR	25	42°30'N	16°40'W
HEFIDU	566	KALAMAR	43	36°35'N	1°5'W
HEFIDU	512	KALAMAR	48	32°40'N	1°15'E
HEGIDU	868	BASIR	42	34°35'N	4°25'W
HEGUHIPIDO	1,945	TOKIS	38	39°25'N	3°50'W
HEHAHNI	1,375	ZAZAHNI	135	28°0'N	9°0'W
HEHIMISH	316	OZHVINMISH	120	32°0'N	11°15'W
HEHVAHNI	821	AHZNOMAHN	128	28°55'N	8°40'W
HEHZAZH	472	TARISATO	52	29°55'N	3°30'E
HEKA'AS	218	PEKAL	72	41°45'N	7°10'W
HEKPEGHAGH	2,116	UL-KARG	125	28°45'N	16°15'W
HEMDEN	616	ELDOR	25	42°20'N	15°55'W
HEMISH	1,866	OZHVINMISH	119	33°5'N	13°30'W
HEMISH	1,192	MEZNAMISH	125	30°40'N	16°25'W
HEMZHAHNI	464	AHZNOMAHN	128	30°35'N	7°25'W
HENDDEN	319	BRONISH	123	30°55'N	20°20'W
HENMERKK	473	DRHOKKER	90	45°30'N	8°25'E
HENSHNAHNI	769	OZHVINMISH	120	32°5'N	10°5'W
HENUKADIDO	1,104	KALAMAR	43	36°20'N	2°40'W
HEGOZ	533	KEENORA TORS	94	37°55'N	4°55'E
HERAZUE	439	NANAKARY FOREST	99	38°30'N	9°0'E
HERDDEN	377	DELNONDRIAN ISLANDS	24	42°0'N	19°55'W
HESHVAHN	1,088	ZAZAHNI	127	28°35'N	11°25'W
HETHUTAZH	403	UL-KARG	125	28°40'N	16°45'W
HETVIDU	673	KALAMAR	47	32°10'N	0°40'W
HEVIDU	578	KALAMAR	48	31°30'N	0°5'E
HEZMAHN	1,035	AHZNOMAHN	136	27°15'N	6°55'W
H'FOTIDU	553	KALAMAR	48	33°40'N	1°0'E
HIAKK	1,019	SKARRNA	96	42°40'N	7°55'E
HIBIDO	2,703	KALAMAR	42	34°30'N	4°25'W
HIDIDU	631	KALAMAR	48	32°40'N	0°10'W
HIHDEN	772	COSDOL	16	48°20'N	13°45'W
HIKA'IDU	485	KALAMAR	48	32°5'N	0°5'E
HILNDEN	465	ELDOR	24	42°35'N	18°15'W
HIMISH	1,242	ZAZAHNI	127	30°35'N	10°45'W
HIMNIHOLN	425	EK'GAKEL	68	46°10'N	6°35'W
HINAHN	943	ZAZAHNI	134	28°10'N	13°10'W
HINDSUSAZH	467	TARISATO	52	31°10'N	3°30'E
HINIWOPIIDO	2,713	O'PAR	74	41°15'N	1°50'E
HINKAR	382	SKARRNA	90	44°40'N	8°40'E
HINOZ	397	OZHVINMISH	119	33°10'N	13°25'W
HINVAHNI	393	AHZNOMAHN	129	29°30'N	5°55'W
HINVAHN	507	AHZNOMAHN	128	28°35'N	7°40'W
HIPAWIDU	730	KALAMAR	51	30°10'N	1°20'E
HIREKK	518	THARGGY	93	41°25'N	3°20'E
HIRKK	587	SKARRNA	90	43°40'N	9°25'E
HITH	431	SKARRNA	90	43°50'N	8°20'E
HITHIDO	1,808	KALAMAR	47	33°30'N	3°15'W
HITIDO	1,569	TOKIS	39	38°30'N	2°50'W



TOWN	POPULATION	COUNTRY	PAGE	LATITUDE	LONGITUDE
HITIDU	629	PARU'BOR	70	44°50'N	1°45'W
HITIDU	559	O'PAR	74	42°20'N	1°10'E
HITIDU	667	BASIR	46	34°15'N	5°10'W
HIVKUSAGH	732	TARISATO	55	28°0'N	4°30'E
HIVOVIDO	2,201	TOKIS	38	38°5'N	4°35'W
HIWOHIRIDU	567	KALAMAR	44	36°20'N	0°5'E
HIZZAHNI	RUINS	ZAZAHNI	126	29°45'N	14°25'W
HOBIDO	846	PEKAL	72	42°0'N	6°35'W
HODUSUREPIDO	935	TOKIS	38	38°25'N	4°5'W
HOFIDU	577	KALAMAR	43	37°0'N	0°50'W
HOHLMAHN	1,265	MEZNAMISH	118	31°30'N	16°0'W
HOHMISH	1,609	MEZNAMISH	125	31°10'N	15°45'W
HOHMISH	381	OZHVINMISH	127	31°15'N	9°25'W
HOHNNAHN	RUINS	ZAZAHNI	126	29°30'N	14°20'W
HOHNZAHNI	473	AHZNOMAHN	128	29°30'N	8°45'W
HOHZOHZ	1,064	MEZNAMISH	118	33°20'N	15°0'W
HOKAGH	1,286	NORGA-KRANGREL	71	42°40'N	9°40'W
HOKIDU	644	KALAMAR	49	33°15'N	2°25'E
HOLMDEN	875	ELDOR	24	43°5'N	17°25'W
HOMIMISH	305	OZHVINMISH	120	33°20'N	10°30'W
HOMISH	2,927	MEZNAMISH	118	32°35'N	15°15'W
HOMISH	849	OZHVINMISH	119	32°50'N	13°25'W
HOMISH	1,768	ZAZAHNI	135	27°50'N	9°20'W
HOMIWAHN	699	OZHVINMISH	127	31°15'N	9°15'W
HON	399	P'BAPAR	63	46°40'N	10°20'W
HONIDO	2,115	O'PAR	74	42°30'N	2°20'E
HOSEHNMISH	2,691	MEZNAMISH	125	31°15'N	15°55'W
HOSIDO	1,577	KALAMAR	44	35°45'N	0°10'W
HOSNAHN	1,339	MEZNAMISH	125	31°0'N	15°15'W
HOTHIDU	687	KALAMAR	48	34°0'N	0°50'E
HOUNUN	750	FAUTEE PENINSULA	104	32°25'N	5°35'E
HOVORDEN	504	EK'GAKEL	69	45°30'N	5°50'W
HOWSAHNI	935	MEZNAMISH	118	32°10'N	16°0'W
HOWTHIDU	432	KALAMAR	44	37°5'N	0°5'W
HOZAZAHN	1,130	MEZNAMISH	125	30°35'N	16°20'W
HOZGAHNI	1,376	OZHVINMISH	121	31°55'N	8°5'W
HOZHTAHN	1,348	ZAZAHNI	126	30°5'N	12°0'W
HOZMISH	361	OZHVINMISH	119	32°35'N	13°25'W
HOZZAHNI	361	OZHVINMISH	121	31°50'N	8°45'W
HUBEFUNIDU	495	BASIR	46	33°10'N	5°0'W
HUCDEN	540	ELDOR	25	42°30'N	16°55'W
HUD	379	KALAMAR	48	31°40'N	0°15'E
HUDEPIDO	1,856	KALAMAR	51	31°10'N	0°25'W
HUDVEN	1,983	ELDOR	25	42°25'N	17°5'W
HUF'GIDU	450	TOKIS	39	38°15'N	2°55'W
HUFIDO	1,135	DODERA	40	38°10'N	0°30'W
HUHETOR	363	KALAMAR	47	32°25'N	1°35'W
HUHIDO	902	KALAMAR	48	33°5'N	1°0'E
HULIDO	980	KALAMAR	47	33°45'N	1°30'W
HULLOER	416	KAOTOON ISLAND	101	36°5'N	6°0'E
HULNVEN	1,434	ELDOR	25	42°10'N	15°35'W
HUMAHIDU	632	DODERA	40	39°0'N	0°30'E
HUMIDU	473	KALAMAR	49	33°20'N	3°15'E
HUPUWIDU	415	KALAMAR	48	32°40'N	1°25'E
HUSIDO	1,632	EK'GAKEL	69	45°45'N	5°40'W
HUTHIDO	786	TOKIS	38	40°0'N	4°0'W
HUTIDO	504	EK'KASEL	68	43°50'N	7°10'W

TOWN	POPULATION	COUNTRY	PAGE	LATITUDE	LONGITUDE
HUTURR	400	DRHOKKER	88	45°10'N	3°50'E
HUVIKAWIDU	613	KALAMAR	43	37°30'N	0°50'W
HUWDEN	750	COSDOL	16	48°0'N	14°5'W
HUWIDU	647	KALAMAR	48	32°30'N	0°10'E
ILDVEN	1,446	ELDOR	25	42°20'N	15°10'W
IMKARATHEN	572	EK'GAKEL	68	45°20'N	7°40'W
INDEN	767	ELOS DESERT	41	35°40'N	8°40'W
INOLEN	23,900	ELDOR	25	41°45'N	15°30'W
INVEN	952	ELOS DESERT	76	35°25'N	9°15'W
IPHOTHEN	428	EK'GAKEL	68	45°10'N	7°35'W
IRKK	714	DRHOKKER	88	44°45'N	3°20'E
ISHOHL-AHNOZH	2,453	OZHVINMISH	126	31°55'N	13°35'W
ISHZHAHNI	2,015	ZAZAHNI	127	28°35'N	11°35'W
ITVEN	1,040	COSDOL	15	47°55'N	14°35'W
IZHAHNI	1,854	MEZNAMISH	118	31°35'N	14°35'W
IZHGAHN	1,099	MEZNAMISH	119	32°25'N	13°50'W
IAGHAGH	2,626	TARISATO	52	31°0'N	3°20'E
JARGGUKK	307	TORAKK	78	49°30'N	3°55'E
JARORRA	581	DRHOKKER	84	46°40'N	5°55'E
JARR	456	DRHOKKER	89	45°30'N	7°20'E
JARR	428	SKARRNA	90	44°55'N	8°55'E
JARR-NORR	417	DRHOKKER	83	46°55'N	4°55'E
IEDRA	382	SHYNABYTH	82	46°50'N	1°0'E
JENYK	791	KHYDOBAN DESERT	99	39°50'N	9°25'E
JEREK	710	KHYDOBAN DESERT	100	40°10'N	11°10'E
JESDEN	316	PRIVBOLSIAN ISLANDS	33	36°5'N	21°40'W
JESHO	370	KHYDOBAN DESERT	102	34°20'N	9°45'E
JHAR	439	DRHOKKER	89	44°40'N	5°5'E
JHAV	627	THARGGY	92	42°10'N	2°0'E
JHEYD-NORR	1,846	SKARRNA	96	42°40'N	8°35'E
JHIGGIYD	580	THARGGY	93	42°5'N	3°5'E
JHIRR	380	THARGGY	94	39°10'N	2°15'E
IHORR	405	DRHOKKER	84	46°25'N	6°35'E
IHORR	831	SKARRNA	96	43°0'N	9°30'E
IHUJY	540	TORAKK	83	47°0'N	2°25'E
JIKNER	2,443	SKARRNA	90	43°45'N	9°5'E
JIRR	340	DRHOKKER	84	46°55'N	5°45'E
JITH	455	DRHOKKER	89	44°40'N	6°5'E
IOJYN	551	KHYDOBAN DESERT	99	39°10'N	10°30'E
IOKASI	340	PRIVBOLSIAN ISLANDS	33	36°20'N	22°50'W
IONOF	384	SHYNABYTH	70	45°40'N	1°5'W
JOREJ	671	THYBAJ	89	44°20'N	5°40'E
JUNSAHAGH	381	NORGA - KRANGREL	71	41°5'N	9°5'W
JYDEFE	383	PRIVBOLSIAN ISLANDS	32	36°50'N	24°25'W
IYRGERR	1,154	DRHOKKER	90	45°40'N	8°40'E
IYSHOK	579	KHYDOBAN DESERT	100	39°20'N	11°0'E
KA'ABIDU	801	PEKAL	72	41°10'N	6°50'W
KA'ABIDU	454	KALAMAR	48	32°35'N	0°30'E
KA'ABULIDU	502	KALAMAR	48	31°45'N	1°20'E
KA'ADIDO	978	O'PAR	74	43°10'N	0°40'E
KA'AFIDO	1,025	PEKAL	73	42°15'N	5°15'E
KA'AGIBIDO	963	KALAMAR	43	34°20'N	1°35'W
KA'AGOMUWIDO	1,557	KALAMAR	47	34°5'N	3°5'W
KA'AL	352	O'PAR	70	43°35'N	2°10'W
KA'AMIDU	816	PARU' BOR	69	45°10'N	6°55'W
KA'ANIDO	1,089	KALAMAR	43	35°35'N	3°5'W
KA'APIDU	434	KALAMAR	43	36°15'N	1°5'W

TOWN	POPULATION	COUNTRY	PAGE	LATITUDE	LONGITUDE
KA'ARENIDU	504	KALAMAR	48	32°50'N	0°15'E
KA'ARIDU	798	DODERA	39	39°45'N	0°45'W
KA'ARIDU	437	KALAMAR	47	33°5'N	1°30'W
KA'ATHEGEDIDU	644	PEKAL	72	41°30'N	7°5'W
KA'ATIDO	1,378	KALAMAR	39	37°40'N	1°40'W
KA'AWIDO	1,381	KALAMAR	51	29°45'N	1°25'E
KABAKOSIKIDO	4,400	TARISATO	55	28°0'N	2°25'E
KABIDO	1,858	TOKIS	73	40°45'N	3°30'E
KABIDU	433	KALAMAR	47	32°15'N	0°45'W
KADAR	504	THYBAJ	88	44°15'N	5°0'E
KA'EDIDO	1,233	PARU'BOR	70	45°30'N	1°50'W
KA'EDUTIVIDU	492	KALAMAR	47	33°10'N	0°50'W
KA'EFOPIDO	1,385	KALAMAR	44	36°0'N	0°35'E
KA'EGELIDU	701	TARISATO	54	28°0'N	1°35'E
KA'EHIDU	732	KALAMAR	43	34°40'N	2°10'W
KA'EKAGIDU	730	TOKIS	74	40°55'N	2°35'E
KA'ELIDU	431	KALAMAR	42	34°45'N	4°5'W
KA'ENIDU	875	KALAMAR	44	35°10'N	0°45'E
KA'ETEREFIDO	1,559	KALAMAR	47	32°35'N	1°50'W
KA'EV	365	KALAMAR	47	32°25'N	2°0'W
KA'EVIDU	542	PARU'BOR	73	43°15'N	3°50'E
KA'EWIDO	1,063	KALAMAR	44	35°35'N	0°10'W
KA'EWOFATIDU	585	KALAMAR	43	34°55'N	2°20'W
KAFAP	628	KHYDOBAN DESERT	100	39°45'N	10°50'E
KAGIDU	657	TARISATO	51	29°20'N	1°40'E
KAHANTH	529	THYBAJ	89	44°5'N	5°20'E
KA'IBAGOGIDO	1,321	DODERA	40	38°50'N	0°25'W
KA'IBIDU	627	BASIR	46	33°30'N	4°25'W
KA'IBOVIDU	700	KALAMAR	52	31°15'N	2°45'E
KA'IHIDU	706	PARU'BOR	73	42°30'N	4°0'E
KA'IKIDU	304	TOKIS	38	37°25'N	5°10'W
KA'ILIDO	1,136	KALAMAR	42	36°15'N	3°45'W
KA'INIDU	448	KALAMAR	48	34°15'N	0°15'E
KA'INUWIDU	672	KALAMAR	44	36°0'N	0°20'W
KA'IWIDO	907	KALAMAR	47	33°0'N	2°0'W
KAKIDO	1,229	TOKIS	73	41°0'N	3°40'E
KAKIRIDU	492	KALAMAR	48	33°20'N	0°55'E
KAKO-GYR	19,900	SLEN	62	49°25'N	2°10'W
KALAL	410	LABROLDIAN ISLANDS	33	35°5'N	20°30'W
KALAleta	7,200	KALALALI FOREST	69	44°10'N	5°55'W
KALETA	9,800	DODERA	39	39°5'N	0°40'W
KALIDO	957	KALAMAR	46	31°35'N	4°25'W
KALOKAPETA	13,300	EK'KASEL	72	42°5'N	7°30'W
KALUFIDO	1,975	TOKIS	38	40°15'N	4°0'W
KAMAMIDU	584	KALAMAR	48	33°40'N	0°15'W
KAMUHIDO	1,275	DODERA	74	40°30'N	1°30'E
KANAN	1,087	THYBAJ	93	41°20'N	4°20'E
KANIDU	707	KALAMAR	42	36°0'N	3°20'W
KANIDU	477	KALAMAR	48	32°30'N	0°15'E
KA'OHIDO	1,105	BASIR	46	33°45'N	4°50'W
KA'OHIN	397	KALAMAR	48	31°25'N	2°10'E
KA'OLIDU	475	PARU'BOR	70	44°35'N	2°45'W
KA'OM	375	KALAMAR	48	32°30'N	1°35'E
KA'OMUTHIDU	500	KALAMAR	48	33°25'N	0°45'E
KA'OPIDO	1,067	O'PAR	70	43°45'N	0°50'W
KA'OTHIDU	712	KALAMAR	44	34°30'N	1°0'E
KA'OVADIDU	611	TOKIS	38	37°45'N	3°55'W

TOWN	POPULATION	COUNTRY	PAGE	LATITUDE	LONGITUDE
KA'OWAD	374	PEKAL	73	41°30'N	4°35'E
KAPIDO	2,081	KALAMAR	44	36°10'N	1°50'E
KAPIDU	525	KALAMAR	43	37°15'N	2°45'W
KAPUNIDO	1,991	DODERA	40	39°5'N	0°0'E
KARASTA	25,000	KALAMAR	49	33°30'N	3°25'1
KARIDU	438	PEKAL	73	41°40'N	5°20'E
KAROW	379	KALAMAR	49	32°25'N	2°20'E
KASEBAPIDO	4,300	KORAK	71	43°5'N	9°5'W
KASIDO	4,900	O'PAR	74	41°45'N	2°30'E
KASIDO	1,230	KALAMAR	49	32°0'N	3°10'E
KATARR	415	DRHOKKER	90	46°15'N	9°10'E
KATASH	614	THYBAJ	93	42°30'N	3°50'E
KATH	576	THARGGY	92	40°45'N	1°55'E
KATH	357	KALAMAR	48	32°25'N	1°45'E
KATHEKIDU	595	KALAMAR	48	32°25'N	0°25'E
KATHIDO	960	KALAMAR	43	35°45'N	2°30'W
KATHIDU	517	KALAMAR	48	31°45'N	0°0'E
KATIDU	543	KALAMAR	43	35°10'N	2°5'W
KATOR	403	KHYDOBAN DESERT	102	34°25'N	9°50'E
KA'UBIDO	1,155	KALAMAR	51	31°0'N	1°0'E
KA'UBIL	307	KALAMAR	42	36°25'N	4°10'W
KA'UDIDO	1,631	KALAMAR	48	32°45'N	0°0'W
KA'UGIDO	1,777	KALAMAR	44	35°15'N	0°10'W
KA'UKIDIDU	719	BASIR	42	38°0'N	6°5'W
KA'ULIHIDO	984	KALAMAR	43	36°50'N	1°35'W
KA'UMIDO	1,417	KALAMAR	48	33°0'N	0°45'E
KA'UPIDU	494	KALAMAR	48	32°35'N	0°0'E
KA'UPURIDO	2,119	KALAMAR	48	32°15'N	0°45'E
KA'UTAVIDU	881	TARISATO	52	30°15'N	2°30'E
KA'UTHADIDU	418	TOKIS	39	39°15'N	1°40'W
KA'UVAVIDO	2,002	PARU'BOR	69	44°40'N	4°35'W
KA'UWIDU	794	KALAMAR	48	31°20'N	0°25'W
KA'WIROLIDU	576	KALAMAR	48	32°25'N	0°5'W
KAZULLAGH	14,403	UL-KARG	133	27°45'N	17°S'W
K'BATIDU	654	KALAMAR	51	30°45'N	1°10'E
KEATUAR	1,518	FAUTEE PENINSULA	104	32°30'N	5°20'E
KEBIDU	705	KALAMAR	43	37°5'N	2°5'W
KEKA'IDO	1,701	KALAMAR	44	36°30'N	2°0'E
KEMOY	389	KALAMAR	48	34°0'N	0°40'E
KEPIDU	551	DODERA	40	39°40'N	0°20'W
KERR	1,439	THARGGY	93	42°20'N	2°25'E
KESAKIDO	1,968	BASIR	46	32°50'N	4°55'W
KESIDU	417	KALAMAR	48	32°20'N	2°0'E
KESVAKH	410	NORGA-KRANGREL	71	40°55'N	9°0'W
KETATIDU	703	PEKAL	73	41°40'N	4°15'E
KETHIDU	522	KALAMAR	47	33°30'N	1°0'W
KETIDO	1,596	EK'GAKEL	68	45°50'N	6°10'W
KETIDU	737	KALAMAR	44	37°15'N	0°0'W
KEWAMEN	343	PEKAL	73	40°55'N	5°10'E
KEZOGUA	638	FAUTEE PENINSULA	104	32°15'N	5°20'E
KHAK	453	TORAKK	83	47°50'N	3°30'E
KHAL	1,398	SKARRNA	96	42°30'N	9°25'E
KHAN	502	THARGGY	40	39°35'N	1°40'E
KHAW	760	DRHOKKER	91	45°50'N	10°40'E
KHEKK	622	THARGGY	87	44°15'N	1°40'E
KHEKK	1,258	DRHOKKER	89	44°45'N	5°50'E
KHERRA	694	DRHOKKER	89	45°0'N	6°0'E

TOWN	POPULATION	COUNTRY	PAGE	LATITUDE	LONGITUDE
KHIRZAGH	1,769	UL-KARG	132	27°55'N	19°35'W
KHOKHAZH	401	NORGA-KRANGREL	71	43°0'N	11°35'W
KHOVIGGAZH	474	UL-KARG	132	28°5'N	18°40'W
KHUKAGNO	441		107	29°20'N	6°35'E
KHUT	621	THARGGY	93	41°40'N	2°35'E
KIBIDO	1,149	KALAMAR	51	31°0'N	0°20'E
KIDIDO	827	EK'KASEL	72	42°45'N	7°35'W
KIDZIHAGH	640	UL-KARG	131	28°20'N	20°10'W
KIFIDU	418	KALAMAR	47	33°25'N	1°5'W
KIGIDU	496	BASIR	42	34°25'N	5°20'W
KIKA'ESIDU	864	KALAMAR	45	34°20'N	3°5'E
KIKATH	452	SKARRNA	90	44°15'N	9°15'E
KILIDO	2,134	KALAMAR	49	33°35'N	2°25'E
KINEVOG'KIDO	1,291	KALAMAR	39	37°55'N	0°35'W
KINIDO	2,262	O'PAR	74	42°50'N	2°10'E
KIRIDO	916	PEKAL	73	42°45'N	6°0'E
KIRKK	1,604	SKARRNA	90	45°15'N	8°40'E
KIRRA-NORR	850	DRHOKKER	88	44°50'N	4°0'E
KITH	477	DRHOKKER	88	45°10'N	3°0'E
KITHIHIDU	846	KALAMAR	48	33°0'N	0°25'W
KITHZOLAKAZH	393	NORGA-KRANGREL	71	42°30'N	9°10'W
KIVIDO	1,926	O'PAR	74	43°5'N	1°25'E
KIVOSIDU	568	BASIR	46	33°50'N	4°40'W
KOBUKIDO	1,231	KALAMAR	48	33°45'N	1°15'E
KODEGUDIDO	1,467	O'PAR	74	43°0'N	1°50'E
KODEW	383	KALAMAR	43	37°0'N	1°50'w
KODIDEN	756	KORAK	67	44°25'N	10°5'W
KODIDO	1,216	KALAMAR	50	31°15'N	0°35'W
KOHOMIDU	511	DODERA	39	37°50'N	1°40'W
KOJY	4,100	THARGGY	92	42°40'N	1°30'E
KOJYK	1,655	KHYDOBAN DESERT	96	40°40'N	10°0'E
KOKAJ	426	PRIVBOLSIAN ISLANDS	32	36°10'N	23°45'W
KOKEKIDU	497	KALAMAR	39	37°40'N	2°10'W
KOKIDU	788	KALAMAR	45	36°35'N	2°15'E
KOKRAGH	747	TARISATO	52	29°30'N	3°20'E
KOLIDO	5,600	TARISATO	52	29°0'N	2°30'E
KOR	309	KALAMAR	48	33°25'N	1°15'E
KOREM	10,400	KORAK	68	44°30'N	8°35'W
KORER	871	THYBAJ	93	42°35'N	4°0'E
KORETA	7,800	PARU'BOR	69	43°30'N	3°40'W
KORIRIDU	594	P'BAPAR	63	46°25'N	9°15'W
KOROLIDEN	729	P'BAPAR	63	46°50'N	10°30'W
KOROVLEN	484	P'BAPAR	63	47°20'N	9°15'W
KOROVEN	552	P'BAPAR	63	47°25'N	9°55'W
KORYTH	903	THYBAJ	88	43°30'N	3°55'E
KORYTH	1,046	THYBAJ	93	42°55'N	4°30'E
KOTAJ	593	KHYDOBAN DESERT	100	40°15'N	10°40'E
KOTHIDO	2,019	KALAMAR	47	32°20'N	1°25'W
KOTOR	592	KHYDOBAN DESERT	100	39°35'N	10°50'E
KOVIDU	668	KALAMAR	44	35°25'N	0°45'E
KOVIDU	584	KALAMAR	44	36°10'N	0°10'W
KOWATHIDO	969	KALAMAR	47	32°20'N	2°30'W
KOWIDO	1,258	PARU'BOR	70	44°55'N	2°10'W
KOZAGH	1,775	TARISATO	55	28°20'N	4°30'E
KRENYDAN	560	EK'GAKEL	65	46°30'N	5°40'W
KRITHAGH	846	UL-KARG	132	27°30'N	19°50'W
KROTKKAGH	1,390	TARISATO	52	28°35'N	4°40'E

TOWN	POPULATION	COUNTRY	PAGE	LATITUDE	LONGITUDE
KRUMFA-VAKH	367	NORGA-KRANGREL	71	41°55'N	10°45'W
K'SIDU	619	KALAMAR	43	34°40'N	1°35'W
KUDGENAZH	367	NORGA-KRANGREL	67	44°0'N	11°10'W
KUGIDU	579	KALAMAR	49	31°40'N	3°10'E
KUMKHUMAGH	1,077	TARISATO	55	28°10'N	4°35'E
KUNIDO	1,187	KALAMAR	49	33°20'N	2°40'E
KUNIDU	582	KALAMAR	51	30°40'N	1°30'E
KUPUSIDO	1,140	O'PAR	74	41°20'N	1°50'E
KURIDU	821	TOKIS	38	38°45'N	4°15'W
KURIDU	489	KALAMAR	49	33°10'N	3°10'E
KUSATIDU	650	EK'KASEL	72	42°25'N	7°45'W
KUTHIDU	676	TOKIS	74	40°40'N	2°10'E
KUTHIDU	411	KALAMAR	48	33°0'N	1°15'E
KUTIDU	847	KALAMAR	48	31°35'N	2°5'E
KUVAGH	505	UL-KARG	125	29°5'N	16°20'W
KUVIDO	1,718	KALAMAR	51	30°45'N	1°55'E
KUWIDU	769	PEKAL	0	40°25'N	5°0'E
KYBYK	1,552	THYBAJ	93	42°35'N	4°25'E
KYDAF	500	KHYDOBAN DESERT	99	40°15'N	10°0'E
KYDAK	1,443	THYBAJ	88	43°50'N	5°0'E
KYKYN	519	THYBAJ	88	43°40'N	4°50'E
KYNAN	466	KHYDOBAN DESERT	99	39°45'N	9°25'E
KYSHAF	400	SHYNABYTH	70	46°0'N	0°30'W
KYSHYF	393	THYBAJ	93	40°25'N	4°10'E
LABAT	391	PEKAL	73	40°50'N	4°45'E
LABIDU	846	PARU'BOR	69	45°5'N	3°35'W
LACDEN	474	PEL BROLENON	35	36°30'N	15°40'W
LACDEN	474	VRANDOL	123	28°40'N	21°55'W
LADIDU	408	KALAMAR	48	33°30'N	1°55'E
LAGATHIDU	555	KALAMAR	43	36°0'N	2°35'W
LAGIDU	443	BASIR	42	38°45'N	6°0'W
LAHIDO	1,864	KALAMAR	48	31°35'N	0°40'E
LAKIDU	593	KALAMAR	42	36°30'N	3°55'W
LALIDU	438	KALAMAR	47	33°30'N	1°40'W
LAMIFIDU	476	KALAMAR	44	36°5'N	0°0'E
LAMIPAPIDU	882	TARISATO	51	28°25'N	1°20'E
LANIDO	1,743	PEKAL	73	40°55'N	4°5'E
LATHLANIAN	12,100	LENDELWOOD	20	43°45'N	14°45'W
LATIDO	1,843	PEKAL	73	41°50'N	4°30'E
LATIDU	667	PARU'BOR	70	43°20'N	2°40'W
LATIDU	502	KALAMAR	44	36°0'N	0°45'E
LAUTAIR	625	REANAARIA BAY	98	39°5'N	5°50'E
IAVASIDU	550	BASIR	42	37°5'N	5°35'W
LAVDEN	396	DELNONDRIAN ISLANDS	24	42°30'N	18°50'W
LAWASUDIDO	1,766	KALAMAR	43	35°45'N	3°5'W
LAWEDO	1,125	ELOS DESERT	37	39°5'N	6°55'W
LAWUWIDU	578	KALAMAR	43	35°25'N	3°0'W
LDALDEN	764	ELDOR	25	40°20'N	16°20'W
LDAMVEN	1,798	COSDOL	15	46°45'N	14°40'W
LDAPDEN	551	MENDARN	29	37°55'N	18°55'W
LDAVDEN	720	MENDARN	34	37°0'N	19°40'W
LDELDDEN	883	COSDOL	16	49°0'N	14°0'W
LDELMDEN	598	MENDARN	29	38°15'N	18°0'W
LDESSEN	592	COSDOL	16	47°45'N	14°10'W
LDINDDEN	900	ELDOR	20	45°5'N	1 7°5'W
LDISVEN	1,806	COSDOL	15	47°25'N	16°25'W
LDIVRVEN	946	ELDOR	20	43°55'N	15°25'W

TOWN	POPULATION	COUNTRY	PAGE	LATITUDE	LONGITUDE
LDIYDEN	488	ELDOR	25	41°0'N	15°15'W
LDOVRDEN	645	PEL BROLENON	35	35°50'N	15°25'W
LDUBDEN	521	MENDARN	30	39°50'N	15°30'W
LDULVEN	1,708	MENDARN	25	40°20'N	16°50'W
LDUNVDEN	419	DELNONDRIAN ISLANDS	23	42°10'N	21°15'W
LDUNVDEN	754	PEL BROLENON	34	36°10'N	19°10'W
LDUNVDEN	399	PEL BROLENON	35	37°10'N	15°15'W
LDURDEN	830	ELDOR	24	43°0'N	17°40'W
LDURDEN	638	MENDARN	29	39°0'N	17°55'W
LEBOLEGIDO	3,518	PEKAL	73	41°50'N	5°20'E
LEDAMIBUPIDU	555	KALAMAR	44	36°15'N	0°10'E
LE'ETUTIDO	558	KORAK	67	45°40'N	9°30'W
LEFEGIDU	871	O'PAR	74	42°35'N	2°25'E
LERDO	1,637	EK'KASEL	68	44°10'N	7°35'W
LEFIDU	740	DODERA	74	40°15'N	1°35'E
LEFIDU	619	KALAMAR	48	31°55'N	0°40'E
LEGAGIDO	1,471	KALAMAR	47	33°10'N	2°25'W
LEHETHIDO	1,321	KALAMAR	48	34°5'N	0°15'W
LEHIDO	1,635	BASIR	46	34°10'N	4°30'W
LEKAMIDO	1,051	TOKIS	74	40°40'N	3°15'E
LEKKZHAWAZH	494	UL-KARG	132	27°55'N	18°55'W
LELDEN	487	COSDOL	11	50°45'N	14°5'W
LENAVIDO	1,849	KALAMAR	52	31°0'N	2°30'E
LENIDU	715	O'PAR	70	43°15'N	1°20'W
LEPATH'NEPIDO	1,087	TARISATO	51	29°20'N	2°5'E
LEROBIDU	464	KALAMAR	43	36°45'N	3°10'W
LESEDARIDU	594	KALAMAR	47	34°20'N	1°20'W
LESIDU	854	KALAMAR	43	34°55'N	2°40'W
LETDEN	447	ELDOR	20	43°50'N	15°15'W
LETIDO	1,888	KALAMAR	43	34°20'N	2°0'W
LEV DEN	480	MENDARN	29	37°55'N	18°20'W
LEWIDO	1,171	KALAMAR	42	35°25'N	3°55'W
LICVEN	1,281	ELDOR	25	42°25'N	15°35'W
LIDERETA	7,700	KALAMAR	43	36°45'N	1°45'W
LIHIDU	550	KALAMAR	47	33°15'N	1°25'W
LIKIDU	649	KALAMAR	44	35°45'N	0°45'E
LILIDO	916	TARISATO	51	28°55'N	1°25'E
LIMVEN	1,536	ELDOR	19	44°30'N	17°50'W
LIPIDO	1,510	O'PAR	74	41°40'N	3°0'E
LIRDDEN	636	ELDOR	24	43°10'N	18°5'W
LIRIDU	621	KALAMAR	47	31°40'N	0°40'W
LISIDU	536	PARU'BOR	69	43°50'N	3°25'W
LITARAMIDU	535	KALAMAR	44	36°5'N	0°0'W
LITIDO	1,208	O'PAR	74	40°55'N	1°50'E
LIVOWIDO	1,497	TARISATO	51	28°30'N	1°25'E
L'KA'IDO	2,047	DODERA	40	39°25'N	0°40'E
L'MINIDU	566	DODERA	40	38°45'N	0°45'E
LNAFVEN	977	ELDOR	24	43°0'N	18°5'W
LNALDEN	437	ELDOR	20	43°25'N	16°30'W
LNALDEN	577	ELDOR	24	42°35'N	17°20'W
LNANVVEN	1,657	MENDARN	30	39°20'N	16°20'W
LNAYVEN	1,877	ELDOR	19	44°40'N	17°20'W
LNECDEN	779	ELDOR	25	42°40'N	16°40'W
LNECDEN	577	PEL BROLENON	34	36°10'N	18°10'W
LNECVEN	1,953	MENDARN	29	39°15'N	17°40'W
LNELDEN	517	ELDOR	19	43°50'N	18°15'W
LNENDEN	343	BRONISH	123	30°45'N	20°20'W

TOWN	POPULATION	COUNTRY	PAGE	LATITUDE	LONGITUDE
LNERLDEN	426	ELDOR	19	43°20'N	17°55'W
LNERVEN	944	PEL BROLENON	34	36°15'N	18°30'W
LNESVEN	1,657	ELDOR	19	45°20'N	17°25'W
LNEZDEN	586	ELDOR	19	44°15'N	18°0'W
LNIDEN	889	ELDOR	20	43°20'N	15°40'W
LNIDEN	767	MENDARN	30	40°0'N	14°50'W
LNINDEN	525	MENDARN	34	37°10'N	19°25'W
LNONVEN	1,068	COSDOL	15	47°20'N	14°45'W
LNOVLDEN	434	MENDARN	30	40°5'N	15°45'W
LNOZVEN	1,697	MENDARN	34	36°45'N	19°25'W
LNULDVEN	1,656	ELDOR	19	45°50'N	17°50'W
LOEMAGUI	567	COUNAI HEIGHTS	45	37°5'N	4°50'E
LOGDEN	456	MENDARN	28	37°20'N	20°20'W
LOIRIR	599	FAUTEE FOREST	104	33°20'N	5°50'E
LOMITHANIDO	2,018	KALAMAR	47	32°45'N	0°55'W
LOMITH'NIDU	704	KALAMAR	47	34°10'N	0°50'W
LOONA	2,200	COUNAI HEIGHTS	45	36°45'N	4°50'E
LOREDIDU	486	EK'KASEL	68	44°40'N	6°50'W
LORIDU	619	KALAMAR	43	37°0'N	1°40'W
LORNDEN	525	MENDARN	29	39°35'N	17°35'W
LOSALIDU	495	TARISATO	52	28°30'N	3°10'E
LOTVEN	971	MENDARN	29	38°10'N	17°55'W
LOVORIDU	442	EK'GAKEL	64	47°0'N	8°0'W
LUBATHURIDU	876	PEKAL	73	42°50'N	4°45'E
LUBIDO	1,781	EK'KASEL	68	43°45'N	6°55'W
LUDARIDO	1,617	PEKAL	73	41°5'N	4°25'E
LUDDEN	798	MENDARN	30	40°5'N	17°5'W
LUDIDO	1,145	TARISATO	52	28°35'N	3°5'E
LUFDEN	460	MENDARN	30	39°25'N	16°35'W
LUGERIDU	484	EK'KASEL	68	44°20'N	7°5'W
LUHIDU	621	KALAMAR	48	33°10'N	0°5'W
LUHIDU	470	KALAMAR	48	33°10'N	1°5'E
LUKA'ESIDU	486	KALAMAR	43	36°25'N	2°50'W
LUKA'IDO	1,792	KALAMAR	48	32°30'N	0°55'E
LUKA'IDO	1,230	KALAMAR	49	31°35'N	3°20'E
LUKHAG	487	TARISATO	52	28°35'N	4°5'E
LUKIDO	2,191	KALAMAR	48	31°30'N	0°10'E
LUKIDU	834	KALAMAR	48	31°35'N	0°15'E
LUKIDU	576	KALAMAR	52	31°10'N	2°30'E
LULNDEN	584	ELDOR	19	44°20'N	17°30'W
LUMEHIDU	538	KALAMAR	48	32°10'N	1°20'E
LUNAFIDU	653	KALAMAR	47	33°25'N	0°50'W
LUNAFIDU	531	KALAMAR	47	32°35'N	1°35'W
LUPIDO	1,416	TOKIS	38	37°55'N	4°0'W
LUPIDO	1,672	KALAMAR	47	34°10'N	1°30'W
LURIDO	1,578	TOKIS	39	37°55'N	2°15'W
LUTAGEKIDU	432	KALAMAR	47	34°15'N	1°10'W
LUTHIDU	682	O'PAR	70	43°45'N	1°10'W
LUTHIDU	402	KALAMAR	48	32°40'N	0°25'E
LUVAKA'UGIDU	525	KALAMAR	47	33°0'N	1°15'W
LUVIDO	1,167	DODERA	40	39°25'N	0°15'E
LUWUWIDU	762	PARU'BOR	73	43°10'N	3°40'E
L'VUDUKIDO	1,563	KALAMAR	46	34°0'N	4°10'W
MAAVUM	572	NANAKARY FOREST	99	38°25'N	9°0'E
MADIDU	609	KALAMAR	48	31°30'N	0°50'E
MAFEFOMIDO	1,053	KALAMAR	51	31°10'N	0°15'W
MAGIDU	719	KALAMAR	42	36°20'N	3°40'W



TOWN	POPULATION	COUNTRY	PAGE	LATITUDE	LONGITUDE
MAHASIDO	1,532	EK'KASEL	72	42°30'N	7°35'W
MAHIDU	673	KALAMAR	48	33°25'N	2°10'E
MAHMISH	322	OZHVINMISH	120	32°15'N	10°35'W
MAHZTAHN	438	OZHVINMISH	121	31°50'N	8°20'W
MAHZZHAHN	871	ZAZAHNI	127	28°25'N	10°5'W
MAIWAIR	959	FAUTEE PENINSULA	107	30°55'N	6°45'E
MAK	370	KALAMAR	42	35°15'N	4°5'W
MAKA'UGUF	383	KALAMAR	47	33°50'N	2°0'W
MAKIDO	1,718	KALAMAR	43	37°0'N	1°20'W
MAMEPEF	385	KALAMAR	48	33°0'N	0°20'W
MAMIDU	773	KALAMAR	48	33°45'N	0°15'E
MAMZAHN	1,897	OZHVINMISH	127	30°25'N	9°50'W
MANIDU	642	KALAMAR	48	33°25'N	2°10'E
MANISIDU	456	KALAMAR	51	30°45'N	0°25'E
MANUTH	347	KALAMAR	47	33°30'N	0°35'W
MAPABIDU	468	KALAMAR	44	36°15'N	0°45'E
MAPIDU	761	PEKAL	72	40°35'N	6°10'W
MARIDU	461	TARISATO	54	28°10'N	1°45'E
MARMISH	1,233	OZHVINMISH	120	32°30'N	10°50'W
MARMISH	748	ZAZAHNI	135	28°0'N	10°45'W
MARONIA	418	PRIVBOLSIAN ISLANDS	32	37°5'N	24°20'W
MARZAHNI	2,043	MEZNAMISH	118	31°40'N	15°35'W
MASA-AHNOZH	1,282	AHZNOMAHN	128	29°20'N	7°50'W
MASHOHL-AHNOZH	439	OZHVINMISH	128	30°50'N	8°40'W
MASSAHN	2,414	ZAZAHNI	126	30°15'N	13°5'W
MATHUBIDU	594	KALAMAR	48	31°50'N	0°10'E
MAUZEGIIR	349	FAUTEE FOREST	104	33°5'N	6°0'E
MAVIDO	1,473	TOKIS	39	38°30'N	2°10'W
MAVIDU	704	KALAMAR	44	35°35'N	0°30'E
MAYL	543	TORAKK	85	46°50'N	8°20'E
MAZMISH	332	OZHVINMISH	127	30°20'N	9°30'W
MECDEN	309	DELNONDRIAN ISLANDS	24	42°15'N	19°20'W
MEDIDIDO	938	BASIR	42	34°35'N	4°25'W
MEDIDU	498	KALAMAR	48	31°25'N	0°10'E
MEEVUA	430	ASIOTUXOO ISLANDS	45	34°35'N	4°55'E
MEGASOTHIDU	612	PARU'BOR	70	43°50'N	2°50'W
MEGULAMT	307	PEKAL	73	41°15'N	5°0'E
MEHIDO	2,303	KALAMAR	44	35°55'N	0°40'E
MEHIDU	479	KALAMAR	48	32°55'N	1°0'E
MEHMISH	1,155	ZAZAHNI	135	27°55'N	11°30'W
MEHZVAHN	2,099	AHZNOMAHN	128	29°5'N	7°25'W
MEJY	394	DRHOKKER	88	44°45'N	3°40'E
MELDVEN	1,318	ELDOR	25	42°25'N	16°25'W
MELIDU	423	KALAMAR	46	31°25'N	4°10'W
MELULIDO	1,576	DODERA	92	40°50'N	0°10'W
MEMIDU	796	BASIR	41	35°40'N	6°20'W
MEMIKIVIDU	746	BASIR	42	35°25'N	5°0'W
MEMVAHN	436	OZHVINMISH	119	32°15'N	13°0'W
MENHVAHNI	1,128	MEZNAMISH	125	30°50'N	15°50'W
MENIDU	462	KALAMAR	44	35°55'N	0°5'E
MENWAHN	349	OZHVINMISH	121	31°30'N	8°0'W
MERIDO	1,001	TOKIS	39	38°50'N	2°55'W
MERIDO	1,587	KALAMAR	51	30°30'N	1°50'E
MERLVEN	1,445	MENDARN	30	40°5'N	14°55'W
MERNVEN	1,603	COSDOL	10	50°0'N	14°40'W
METHOMUNIDU	659	KALAMAR	48	32°0'N	0°15'E
METHULIDO	1,304	O'PAR	70	44°5'N	1°35'W

TOWN	POPULATION	COUNTRY	PAGE	LATITUDE	LONGITUDE
METIDU	774	KALAMAR	47	33°5'N	1°5'W
MEZHAHNI	2,869	ZAZAHNI	127	29°25'N	11°20'W
MEZMISH	1,175	OZHVINMISH	128	31°15'N	8°30'W
M'FIDU	489	KALAMAR	43	36°55'N	2°55'W
MICLENON	15,700	ELOS DESERT	76	35°25'N	9°30'W
MIHAHN	329	OZHVINMISH	120	32°5'N	9°20'W
MIHIDU	637	KALAMAR	43	37°0'N	2°20'W
MIMIDU	847	PEKAL	73	42°15'N	5°40'E
MIMIDU	497	KALAMAR	43	36°25'N	2°40'W
MINIDO	1,305	TARISATO	51	28°35'N	2°0'E
MINMISH	754	MEZNAMISH	119	32°30'N	14°0'W
MINMISH	475	ZAZAHNI	126	31°10'N	14°20'W
MINTAHNI	821	MEZNAMISH	118	32°45'N	15°35'W
MINVAHNI	360	OZHVINMISH	128	31°15'N	8°50'W
MIR'GIKIDU	870	P'BAPAR	63	47°5'N	10°15'W
MIRHLUY	1,902	THARGGY	92	41°30'N	1°35'E
MIRIMIDO	1,944	TOKIS	39	38°55'N	2°40'W
MIRRA	511	THARGGY	94	38°20'N	2°30'E
MISIDO	1,067	TOKIS	38	39°15'N	3°25'W
MISMISH	2,308	ZAZAHNI	127	29°25'N	11°40'W
MISWAHNI	620	MEZNAMISH	125	31°0'N	15°45'W
MISWAHNI	333	OZHVINMISH	119	32°40'N	12°10'W
MITHIDU	602	KALAMAR	43	37°25'N	0°55'W
MIVUFIDU	621	KALAMAR	48	31°30'N	0°20'W
MIZNAHN	7,300	OZHVINMISH	120	33°5'N	10°5'W
MIZVEN	987	ELDOR	25	40°35'N	15°30'W
M'LIDO	1,818	KALAMAR	47	31°45'N	0°50'W
MOBUD	371	KALAMAR	47	31°35'N	0°30'W
MOGERIDO	612	KORAK	67	44°25'N	9°30'W
MOGERIDO	531	KORAK	68	44°10'N	8°20'W
MOGIDO	1,567	O'PAR	70	44°20'N	1°45'W
MOGVEN	1,513	ELDOR	19	43°45'N	18°10'W
MOHLMISH	529	OZHVINMISH	120	32°5'N	10°45'W
MOHMISH	767	ZAZAHNI	127	29°50'N	1°0'W
MOHNIS-AHNOZH	1,236	ZAZAHNI	126	28°40'N	13°55'W
MOHNMISH	2,119	MEZNAMISH	118	31°35'N	15°35'W
MOHOMISH	516	OZHVINMISH	121	31°30'N	7°35'W
MOHRMISH	2,011	OZHVINMISH	119	33°10'N	12°25'W
MOKRAGH	472	NORGA-KRANGREL	71	41°45'N	10°30'W
MOMINAHN	621	OZHVINMISH	119	31°25'N	13°20'W
MOMOPATOG	390	TARISATO	55	28°5'N	2°15'E
MOMOSVAHNI	960	MEZNAMISH	118	32°25'N	16°0'W
MONAM-AHNOZH	88,500	MEZNAMISH	118	31°50'N	15°25'W
MONIDU	829	DODERA	92	40°45'N	0°25'E
MONTREKK	345	SKARRNA	96	42°0'N	8°35'E
MORDEN	437	P'BAPAR	63	47°0'N	9°15'W
MORIDU	491	KALAMAR	51	30°25'N	2°10'E
MORNETH	2,408	SKARRNA	90	43°15'N	8°15'E
MORR	541	SKARRNA	96	41°45'N	8°30'E
MOSHAHNI	706	OZHVINMISH	120	33°5'N	10°10'W
MOSIDU	826	TOKIS	74	41°10'N	2°15'E
MOTAMIDU	758	KALAMAR	39	37°35'N	2°45'W
MOTDEN	450	ELDOR	20	45°10'N	15°10'W
MOTHISEFIDO	1,913	KALAMAR	51	30°45'N	1°0'E
MOTIDO	1,114	PEKAL	73	40°35'N	5°20'E
MOWHAHNI	2,501	OZHVINMISH	128	30°45'N	7°40'W
MOWIDU	792	KALAMAR	44	36°50'N	0°20'W

TOWN	POPULATION	COUNTRY	PAGE	LATITUDE	LONGITUDE
MOYN	677	THARGGY	94	37°35'N	2°45'E
MOZEATUO	545	COUNAI HEIGHTS	101	37°0'N	5°5'E
MOZHAHNI	619	AHZNOMAHN	129	28°55'N	6°5'W
MOZSHAHNI	380	AHZNOMAHN	128	28°45'N	8°10'W
MUBUDAWIDO	1,659	KALAMAR	49	34°0'N	2°55'E
MUBVEN	1,939	ELDOR	20	43°20'N	16°50'W
MUDEN	475	ELDOR	25	42°55'N	17°15'W
MUDIFIDO	1,301	BASIR	46	33°35'N	4°35'W
MUFIDU	473	KALAMAR	51	31°5'N	1°55'E
MUHIDO	1,679	KALAMAR	49	33°35'N	3°5'E
MUHIDU	636	KALAMAR	48	31°45'N	0°35'E
MUKIDU	603	PARU'BOR	69	43°35'N	3°20'W
MULAFALUSIDO	1,511	KALAMAR	48	31°35'N	0°0'E
MULUDENIDU	.614	KALAMAR	43	36°35'N	1°30'W
MUNELIDO	1,503	BASIR	46	32°20'N	4°50'W
MUNVDEN	599	ELDOR	20	44°50'N	15°55'W
MUREWOTIDO	1,935	DODERA	40	38°50'N	0°0'E
MUROVEKIDU	848	TOKIS	39	38°40'N	2°20'W
MUROVEKIDU	528	TOKIS	39	37°50'N	3°5'W
MUVESIDU	608	KALAMAR	44	36°0'N	0°30'W
MUVLVEN	1,130	ELDOR	20	45°5'N	16°40'W
MUVOGIDU	576	KALAMAR	47	32°50'N	1°25'W
NABAMISH	441	ELOS DESERT	76	36°50'N	11°20'W
NAHA	501	KHYDOBAN DESERT	97	41°0'N	11°25'E
NAHIDO	750	KORAK	68	44°20'N	8°25'W
NAHIDO	910	KALAMAR	39	37°45'N	1°10'W
NAHIDO	1,325	KALAMAR	46	33°40'N	3°25'W
NAHMAHN	1,975	OZHVINMISH	120	31°55'N	10°20'W
NAHSVAHN	310	OZHVINMISH	127	30°45'N	9°35'W
NAHZZAHNI	531	ZAZAHNI	127	28°50'N	10°20'W
NAJER	627	ELOS DESERT	36	35°35'N	13°25'W
NAKA'AKIDO	1,825	KALAMAR	51	29°40'N	1°25'E
NAKIDU	524	KALAMAR	44	35°15'N	0°10'E
NALIDU	863	EK'KASEL	72	43°10'N	7°10'W
NALIDU	501	KALAMAR	48	32°50'N	0°55'E
NAMIDO	1,270	DODERA	40	40°5'N	0°25'E
NAMIDO	1,639	KALAMAR	42	35°55'N	3°20'W
NAMIDO	1,426	KALAMAR	51	30°45'N	2°10'E
NAMIDU	412	KALAMAR	43	37°5'N	1°10'W
NAMIDU	475	KALAMAR	48	32°30'N	2°5'E
NAMMISH	2,070	ZAZAHNI	126	29°0'N	13°25'W
NAMOLAPIDU	673	KALAMAR	42	36°25'N	3°30'W
NANIDU	697	KALAMAR	51	31°15'N	1°5'E
NANIMIDU	666	KALAMAR	48	33°45'N	0°25'E
NANMISH	1,800	MEZNAMISH	118	32°15'N	15°15'W
NANOF	567	THYBAJ	88	44°0'N	4°40'E
NANOPIDU	826	DODERA	40	39°10'N	0°25'E
NANOWVAHN	658	MEZNAMISH	118	32°45'N	15°30'W
NANOWZAHN	896	ZAZAHNI	134	28°10'N	14°25'W
NANSAHN	342	OZHVINMISH	119	32°10'N	12°50'W
NAPALIDO	4,800	COSDOL	16	46°35'N	12°20'W
NAPHAHN	386	OZHVINMISH	128	30°45'N	8°0'W
NAPIDU	481	TOKIS	39	38°20'N	1°55'W
NAPSVAHNI	1,171	MEZNAMISH	125	31°0'N	15°5'W
NAREH	1,810	MEZNAMISH	118	32°30'N	15°40'W
NARLVEN	4,200	MENDARN	29	39°30'N	17°55'W
NARMAHN	2,679	MEZNAMISH	118	32°40'N	15°10'W

TOWN	POPULATION	COUNTRY	PAGE	LATITUDE	LONGITUDE
NARMAREN	315	ELOS DESERT	37	38°45'N	7°35'W
NARMISH	428	OZHVINMISH	120	32°0'N	9°35'W
NARMISH	2,969	MEZNAMISH	125	31°0'N	16°20'W
NARNOLEN	8,700	MENDARN	29	37°50'N	17°20'W
NARRA	435	REANAARIA BAY	90	43°55'N	9°50'E
N ARR-RYTARR	28,000	RYTARR WOODS	85	47°45'N	8°25'E
NARSAHN	333	OZHVINMISH	127	30°35'N	8°55'W
NASAJ	499	SLEN	66	48°50'N	0°55'W
NASHAJ	623	KHYDOBAN DESERT	97	40°25'N	11°0'E
NASHVAHNI	1,346	MEZNAMISH	125	31°0'N	15°15'W
NASIDU	497	KALAMAR	51	30°50'N	0°20'E
NATHYK	500	KHYDOBAN DESERT	99	40°10'N	10°30'E
NATIDO	1,537	PARU'BOR	74	43°0'N	3°0'E
NATIDO	1,037	KALAMAR	43	34°50'N	2°50'W
NATIDU	496	KALAMAR	48	32°50'N	1°20'E
NAV	374	EK'GAKEL	65	46°15'N	3°30'W
NAVDEN	899	ELDOR	20	45°40'N	16°55'W
NAVIDU	499	KALAMAR	44	34°30'N	0°20'E
NAVIDU	626	TARISATO	52	28°35'N	2°15'E
NAWIDU	490	DODERA	39	39°50'N	1°15'W
NAZMAHN	1,866	OZHVINMISH	119	32°35'N	13°0'W
NAZMISH	1,879	ZAZAHNI	127	29°0'N	11°20'W
NDAHDEN	590	ELDOR	20	43°25'N	15°45'W
NDAHDEN	700	MENDARN	29	37°35'N	18°10'W
NDALMDEN	895	PEL BROLENON	34	36°30'N	18°40'W
NDASDEN	648	PEL BROLENON	35	36°45'N	15°35'W
NDAWEN	1,544	PEL BROLENON	35	36°25'N	17°5'W
NDEBVEN	1,175	PEL BROLENON	34	36°30'N	18°20'W
NDES DEN	603	COSDOL	16	46°30'N	13°35'W
NDONVDEN	399	MENDARN	30	38°0'N	16°45'W
NDOVRDEN	461	ELDOR	19	44°30'N	17°35'W
NDUDDEN	566	COSDOL	11	49°45'N	13°45'W
NDUHVEN	910	PEL BROLENON	35	36°55'N	15°25'W
NDUZDEN	534	ELDOR	20	45°5'N	15°45'W
NEBOHIDO	2,104	KALAMAR	47	31°25'N	0°35'W
NED	379	KALAMAR	42	34°50'N	3°45'W
NED	324	KALAMAR	47	32°20'N	0°30'W
NEDD	312	DRHOKKER	90	46°5'N	9°5'E
NEEVUKKAGH	2,169	UL-KARG	132	27°15'N	18°5'W
NEFIDO	1,311	KALAMAR	44	35°5'N	0°15'W
NEHIOR-AHNOZH	1,934	ZAZAHNI	127	28°25'N	11°15'W
NEHISAHNI	448	OZHVINMISH	121	32°10'N	8°25'W
NEHIZAHN	1,693	OZHVINMISH	119	32°55'N	13°0'W
NEHNMISH	315	OZHVINMISH	120	33°40'N	11°25'W
NEHNMISH	1,588	MEZNAMISH	125	31°0'N	14°45'W
NEHNSAHNI	476	OZHVINMISH	120	32°40'N	9°50'W
NEHOSIHIDO	1,550	PEKAL	72	40°35'N	6°10'W
NEHZAHNI	2,331	MEZNAMISH	118	31°30'N	14°45'W
NEKIDO	1,921	KALAMAR	47	34°15'N	3°5'W
NEKIDU	486	EK'KASEL	72	43°5'N	7°35'W
NELUKIDO	1,153	DODERA	74	40°30'N	1°35'E
NEMIDU	774	BASIR	42	35°20'N	4°45'W
NEMIDU	645	KALAMAR	48	32°0'N	0°5'E
NEMMISH	353	OZHVINMISH	119	32°0'N	13°5'W
NEMMISH	309	OZHVINMISH	127	30°55'N	9°5'W
NENEHI	25,700	OZHVINMISH	128	30°50'N	7°25'W
NENIDU	416	KALAMAR	44	35°55'N	0°50'E

TOWN	POPULATION	COUNTRY	PAGE	LATITUDE	LONGITUDE
NENSAHN	398	OZHVINMISH	128	29°45'N	8°45'W
NEOTOIR	615	COUNAI HEIGHTS	94	37°25'N	5°0'E
NEPGGINAGH	1,251	NORGA-KRANGREL	71	42°10'N	9°55'W
NERGIL	604	THARGGY	93	41°55'N	2°25'E
NERIDO	1,093	TARISATO	54	28°15'N	1°20'E
NERKK-NORR	392	DRHOKKER	90	45°55'N	9°55'E
NESHMISH	2,042	MEZNAMISH	119	31°45'N	14°30'W
NETHMAGH	665	UL-KARG	124	28°30'N	17°35'W
NETIDO	1,373	KALAMAR	48	32°55'N	0°5'W
NETIDU	592	PEKAL	73	42°15'N	4°55'E
NEVAMIDO	2,461	KALAMAR	48	32°15'N	0°30'E
NEVDEN	701	ELDOR	26	41°10'N	14°25'W
NEWIDU	518	KALAMAR	51	30°55'N	0°40'E
NEZHAHNI	1,029	ZAZAHNI	134	28°20'N	14°15'W
NEZHORMISH	1,658	MEZNAMISH	119	31°45'N	14°5'W
NEZMISH	673	OZHVINMISH	119	33°10'N	13°15'W
NEZMISH	968	ZAZAHNI	134	27°45'N	12°40'W
NEZORMISH	1,256	MEZNAMISH	119	32°55'N	13°50'W
NIDUDES	381	PEKAL	73	40°50'N	5°20'E
NIESHAHNI	537	OZHVINMISH	120	32°15'N	9°20'W
NIFDEN	846	MENDARN	30	39°10'N	15°50'W
NIKIDO	1,020	TARISATO	52	30°0'N	2°35'E
NILIDO	1,735	PARU'BOR	69	44°45'N	4°30'W
NILIDO	1,145	PEKAL	73	41°25'N	6°0'E
NILIDO	2,296	KALAMAR	47	33°50'N	2°10'W
NILKERR	416	DRHOKKER	83	47°5'N	4°50'E
NIMGAHNI	1,495	ZAZAHNI	126	29°55'N	11°45'W
NIMISH	408	OZHVINMISH	119	33°25'N	11°50'W
NIMISH	896	ZAZAHNI	127	29°15'N	11°5'W
NIMMISH	335	ELOS DESERT	36	36°45'N	12°0'W
NIMMISH	1,331	MEZNAMISH	118	31°55'N	15°50'W
NINASIDO	1,580	KALAMAR	43	37°15'N	0°35'W
NINDDEN	551	MENDARN	30	39°30'N	16°20'W
NINFABAZH	442	UL-KARG	125	30°5'N	16°50'W
NIROSDEN	756	EK'GAKEL	68	45°10'N	6°5'W
NISHINOHE	572	EK'GAKEL	65	46°25'N	4°45'W
NISHMISH	1,332	MEZNAMISH	118	33°35'N	14°40'W
NISHMISH	RUINS	ZAZAHNI	125	28°55'N	14°50'W
NITHIDO	1,033	KALAMAR	52	30°50'N	2°20'E
NITHIDU	587	KALAMAR	51	30°55'N	0°10'E
NIVAHN	1,684	MEZNAMISH	118	31°55'N	15°35'W
NIVETA	1,603	KORAK	68	43°25'N	8°50'W
NIWIDU	820	KALAMAR	43	36°30'N	1°5'W
NIWIDU	804	KALAMAR	46	33°50'N	3°20'W
NIWIDU	730	KALAMAR	47	34°20'N	2°55'W
NIWONIDU	663	KALAMAR	44	35°55'N	0°0'W
NIYDEN	884	COSDOL	11	50°35'N	14°5'W
NIZDEN	424	ELDOR	20	44°10'N	17°15'W
NIZHESHAHNI	574	OZHVINMISH	121	31°40'N	8°50'W
NIZMISH	1,064	ZAZAHNI	126	30°10'N	13°20'W
NIZMISH	2,075	ZAZAHNI	135	28°0'N	11°20'W
N'MIDO	1,315	KALAMAR	43	36°45'N	2°35'W
NNONVDEN	317	KORAK	67	45°50'N	10°5'W
NOBIDU	594	TARISATO	52	30°10'N	2°45'E
NOBYR	434	SHYNABYTH	87	45°50'N	0°50'E
NODIDU	417	BASIR	42	35°45'N	6°0'W
NODIDU	522	KALAMAR	44	35°40'N	0°20'E

TOWN	POPULATION	COUNTRY	PAGE	LATITUDE	LONGITUDE
NOFIDO	1,279	KALAMAR	48	31°20'N	T15'E
NOFIDU	633	KALAMAR	44	36°0'N	0°25'E
NOFITEKIDU	459	KALAMAR	47	32°35'N	1°25'W
NOFITIDU	506	PARU'BOR	69	44°45'N	3°45'W
NOGARRA	1,853	SKARRNA	96	42°5'N	8°15'E
NOGIDIDU	458	KALAMAR	51	30°5'N	1°50'E
NOGRAZH	471	UL-KARG	132	28°15'N	19°45'W
NOGVEN	1,401	ELDOR	20	43°55'N	16°10'W
NOHETA	1,758	KORAK	67	44°10'N	9°5'W
NOHIDO	1,485	KORAK	67	44°0'N	9°20'W
NOHIDO	1,149	EK'KASEL	68	44°10'N	7°15'W
NOHLVAN	3,156	MEZNAMISH	0	30°50'N	16°5'W
NOHMISH	390	OZHVINMISH	120	33°30'N	10°55'W
NOHNZHAHNI	1,205	ZAZAHNI	126	28°55'N	13°40'W
NOHRMISH	RUINS	ZAZAHNI	125	29°20'N	14°30'W
NOJETH	1,168	ELOS DESERT	76	37°0'N	10°35'W
NOKA'ILIDO	1,194	DODERA	92	41°0'N	0°5'E
NOKULIDU	558	KALAMAR	43	36°10'N	2°55'W
NOLNVEN	914	COSDOL	15	47°10'N	15°35'W
NOMAHNI	2,279	MEZNAMISH	119	32°0'N	14°15'W
NOMIMISH	1,337	ZAZAHNI	126	29°30'N	13°25'W
NOMISAHN	870	OZHVINMISH	119	32°10'N	13°20'W
NONDDEN	753	ELDOR	19	45°25'N	18°20'W
NONITUBIDU	465	TARISATO	51	29°50'N	1°55'E
NORDDEN	472	PEL BROLENON	34	36°0'N	18°15'W
NORDOLEN	19,600	ELDOR	19	44°0'N	18°15'W
NORDVEN	956	ELOS DESERT	37	38°40'N	7°30'W
NORENETA	1,706	KORAK	68	44°15'N	8°20'W
NORIDU	646	KALAMAR	43	34°40'N	1°50'W
NORIDU	519	KALAMAR	44	34°55'N	1°5'E
NOROZMISH	1,131	MEZNAMISH	125	31°10'N	15°20'W
NORR BIRRA	579	DRHOKKER	84	46°15'N	7°25'E
NORR SHAYL	1,022	SKARRNA	90	43°45'N	8°40'E
NORR SHIRKK	792	DRHOKKER	90	45°35'N	8°10'E
NORR SHURR	1,218	DRHOKKER	89	45°10'N	5°25'E
NORR IRON	504	THARGGY	87	43°20'N	2°0'E
NORR-BHARR	1,000	TORAKK	78	50°5'N	3°55'E
NORR-TYTH	536	SKARRNA	96	41°50'N	8°40'E
NORTRIK	347	DRHOKKER	91	45°45'N	11°35'E
NORZHAHN	310	AHZNOMAHN	136	27°25'N	8°0'W
NOSHOF	795	KHYDOBAN DESERT	99	39°20'N	10°20'E
NOSHY	394	THYBAJ	88	44°5'N	4°35'E
NOSIDO	971	KALAMAR	46	33°45'N	3°20'W
NOSZHAHNI	1,166	ZAZAHNI	134	27°55'N	13°35'W
NOTIPEPIK	318	KALAMAR	48	33°30'N	0°10'E
NOTOK	786	KHYDOBAN DESERT	100	40°0'N	10°50'E
NOWIDU	467	KALAMAR	47	33°30'N	1°55'W
NOZHMISH	1,203	AHZNOMAHN	128	29°5'N	8°10'W
NOZHTAHNI	RUINS	ZAZAHNI	126	30°5'N	13°50'W
NUAREI	RUINS	COUNAI HEIGHTS	94	37°20'N	4°15'E
NUBIDO	663	PEKAL	72	42°20'N	7°10'W
NUBIDO	1,229	PEKAL	73	42°40'N	5°35'E
NUBODIDO	1,755	KALAMAR	47	33°10'N	1°45'W
NUDEN	289	MENDARN	29	37°25'N	18°20'W
NUDITHIDO	1,022	KALAMAR	48	34°15'N	1°0'E
NUDOPIDO	1,207	PEKAL	72	41°10'N	6°25'W
NUEGOOR	RUINS	COUNAI HEIGHTS	94	37°45'N	4°40'E

TOWN	POPULATION	COUNTRY	PAGE	LATITUDE	LONGITUDE
NUFENETIDO	1,420	KALAMAR	44	37°5'N	0°25'W
NUFIDU	608	KALAMAR	48	32°55'N	0°15'W
NUFIW'NIDU	473	KALAMAR	44	36°15'N	0°5'W
NUGIDO	1,979	KALAMAR	42	34°35'N	4°10'W
NUGIDU	731	KALAMAR	44	35°55'N	0°40'E
NUGOBIDO	955	KALAMAR	48	33°25'N	1°10'E
NUHALAKORIDO	1,659	KALAMAR	48	31°25'N	0°20'E
NUHIDU	758	KALAMAR	47	33°15'N	1°35'W
NUHIDU	706	TARISATO	52	28°30'N	2°30'E
NUKAGH	2,561	UL-KARG	133	28°0'N	16°35'W
NUKA'IDU	500	TARISATO	55	28°5'N	3°35'E
NUKIDO	1,539	EK'KASEL	72	42°25'N	8°20'W
NULUHATHESIDO	1,696	KALAMAR	45	36°50'N	2°25'E
NULWEGKAZH	433	TARISATO	52	28°55'N	3°50'E
NUMAKIDU	731	DODERA	39	38°55'N	0°35'W
NUMIDO	1,308	KALAMAR	43	35°30'N	2°40'W
NUMOKIDO	1,171	KALAMAR	49	33°10'N	2°50'E
NUNANIDU	528	KALAMAR	49	31°45'N	3°0'E
NUN'VIDO	1,693	EK'GAKEL	68	46°10'N	6°10'W
NUPIDU	430	KALAMAR	51	31°0'N	0°0'E
NUR	336	KALAMAR	43	36°50'N	2°50'W
NURDEN	763	COSDOL	16	47°25'N	14°10'W
NURDEN	720	MEN DARN	29	37°30'N	18°30'W
NUREDIDO	1,860	EK'GAKEL	69	45°20'N	4°35'W
NURENETA	1,535	KORAK	67	45°20'N	9°55'W
NUTAPIDO	1,029	DODERA	40	38°45'N	1°20'E
NUTIDU	581	KALAMAR	48	32°35'N	0°50'E
NUVDEN	325	DELNONDRIAN ISLANDS	24	41°55'N	19°25'W
NUVLVEN	1,110	DELNONDRIAN ISLANDS	22	42°45'N	23°25'W
NUVRDEN	428	P'BAPAR	67	46°10'N	9°55'W
NUVRDEN	750	MENDARN	29	39°15'N	17°25'W
Nuzuu	RUINS	COUNAI HEIGHTS	94	37°30'N	3°55'E
NYDAR	577	SLEN	66	49°0'N	0°40'W
NYDRASH	459	SHYNABYTH	82	46°55'N	0°30'E
NYKOSO	1,052	PRIVBOLSIAN ISLANDS	32	36°30'N	23°45'W
NYLARI	401	PRIVBOLSIAN ISLANDS	32	36°35'N	24°5'W
NYNAF	442	SHYNABYTH	87	45°45'N	1°10'E
NYNOK	533	KHYDOBAN DESERT	99	39°50'N	10°5'E
NYSAF	626	THYBAJ	93	41°15'N	4°10'E
NYSHAF	520	THYBAJ	94	38°35'N	4°5'E
NYTA	515	KHYDOBAN DESERT	99	40°5'N	10°20'E
NYTHOK	5,500	DRHOKKER	88	45°55'N	3°25'E
NYTON	8,300	THYBAJ	93	40°45'N	3°35'E
NYTOR	470	KHYDOBAN DESERT	99	39°50'N	10°30'E
OHNAHNI	889	OZHVINMISH	121	31°40'N	7°40'W
OLDEN	346	KORAK	67	44°15'N	9°45'W
OLDEN	594	MENDARN	29	37°30'N	19°15'W
OLOSETA	26,200	TARISATO	51	29°40'N	1°30'E
OMIDU	870	EK'KASEL	68	43°55'N	7°20'W
OMIMISH	1,716	MEZNAMISH	119	32°40'N	14°5'W
ONASAHN	2,410	MEZNAMISH	118	32°15'N	15°15'W
ONWEN	1,627	ELDOR	25	42°45'N	17°15'W
ONZEUV	524	NANAKARY FOREST	99	38°0'N	8°55'E
OPERIKIDO	1,788	EK'KASEL	72	43°10'N	7°35'W
ORMYN	438	RYTARR WOODS	84	47°0'N	7°35'E
OSI-AHNOZH	1,567	ZAZAHNI	126	29°20'N	11°50'W
OSPDEN	556	PRIVBOLSIAN ISLANDS	33	36°20'N	21°25'W

TOWN	POPULATION	COUNTRY	PAGE	LATITUDE	LONGITUDE
OSP DEN	370	BRONISH	123	30°45'N	20°35'W
OSPOLEN	45,700	MENDARN	29	38°15'N	17°55'W
OSVAHNI	1,247	MEZNAMISH	118	32°35'N	15°40'W
OUKAIR	RUINS	COUNAI HEIGHTS	45	37°0'N	4°15'E
OVLDEN	365	PEL BROLENON	35	36°45'N	17°10'W
OZVAHN	414	AHZNOMAHN	128	29°20'N	8°5'W
PABUDIDU	512	KALAMAR	48	33°10'N	0°30'W
PAEZOOR	617	REANAARIA BAY	98	38°45'N	5°50'E
PAFORIDU	684	KALAMAR	43	37°5'N	2°40'W
PAFORIDU	865	KALAMAR	47	33°25'N	0°30'W
PAGALIDO	4,700	TARISATO	54	27°55'N	1°15'E
PAGIDU	706	TOKIS	74	40°25'N	2°20'E
PAHIDU	497	KALAMAR	48	31°45'N	1°45'E
PAHIDU	404	TARISATO	51	29°55'N	1°45'E
PAHZAHN	260	OZHVINMISH	119	31°40'N	13°40'W
PAK	367	BASIR	42	34°35'N	5°40'W
PAKA'ARIDU	740	TARISATO	52	28°20'N	3°35'E
PAKETA	20,300	PARU'BOR	70	43°45'N	1°50'W
PAKLOMAZ	353	UL-KARG	132	27°55'N	18°10'W
PAMIDO	1,447	KALAMAR	49	33°55'N	2°50'E
PANDEN	780	MENDARN	30	40°10'N	15°35'W
PANOVIDO	1,614	KALAMAR	42	35°40'N	3°30'W
PANOPIDU	501	KALAMAR	42	35°25'N	3°30'W
PAOXAI	640	FAUTEE FOREST	104	34°5'N	5°15'E
PAPIDO	915	KALAMAR	47	33°20'N	2°5'W
PAPIDU	506	PARU'BOR	70	45°15'N	1°35'W
PAPMISH	747	AHZNOMAHN	128	29°30'N	6°55'W
PAPOVETH	359	TARISATO	55	28°5'N	3°0'E
PARED	342	EK'GAKEL	64	47°25'N	8°0'W
PARNDEN	348	KORAK	67	43°55'N	10°5'W
PARNDEN	522	MENDARN	29	37°25'N	19°40'W
PASIDU	763	KALAMAR	49	34°10'N	2°55'E
PASMISH	2,026	MEZNAMISH	118	33°5'N	15°5'W
PASPVEN	1,603	ELDOR	20	44°20'N	15°30'W
PATETA	1,701	KORAK	68	43°20'N	8°5'W
PATHIWIDU	796	KALAMAR	48	31°50'N	0°15'E
PATIDU	756	BASIR	41	35°20'N	6°20'W
PATIDU	677	KALAMAR	44	36°45'N	0°25'E
PAVIDO	1,336	TOKIS	73	41°20'N	3°45'E
PAVL DEN	542	ELDOR	25	40°40'N	16°10'W
PAWVEN	953	PEL BROLENON	34	36°10'N	18°5'W
P'BAPAR	73,100	P'BAPAR	63-	46°55'N	10°25'W
PEDIDO	1,556	PEKAL	73	40°45'N	5°40'E
PEDOTH	382	BASIR	42	34°45'N	5°30'W
PEGIDU	728	PARU'BOR	70	45°0'N	3°10'W
PEHZMISH	2,211	ZAZAHNI	126	29°35'N	11°50'W
PEKALIDU	521	KALAMAR	48	32°20'N	1°50'E
PEMDEN	570	MENDARN	29	37°25'N	19°30'W
PEMIDO	1,690	EK'KASEL	68	43°50'N	7°30'W
PEMIDO	1,297	TARISATO	51	29°10'N	1°25'E
PEMIDU	466	KORAK	67	43°55'N	9°55'W
PENHAHN	368	OZHVINMISH	128	29°30'N	8°30'W
PENMISH	517	ZAZAHNI	134	27°50'N	13°20'W
PEOWID	538	REANAARIA BAY	98	40°5'N	6°45'E
PERIKAZH	349	TARISATO	52	31°15'N	3°25'E
PESZHOKRAGH	1,756	UL-KARG	132	27°0'N	18°45'W
PETIDO	2,014	KALAMAR	44	36°20'N	2°10'E



TOWN	POPULATION	COUNTRY	PAGE	LATITUDE	LONGITUDE
PETTPUHAGH	1,268	UL-KARG	124	20°45'N	17°25'W
PEVIDO	1,178	KALAMAR	40	37°45'N	0°30'W
PEVRVEN	913	ELDOR	20	45°50'N	14°35'W
PEWIDO	1,182	KALAMAR	44	35°10'N	1°5'E
PEZNAHNI	392	OZHVINMISH	121	32°0'N	8°50'W
PIBIDO	1,842	KALAMAR	39	37°30'N	1°15'W
PIFIDO	1,755	O'PAR	74	42°35'N	1°40'E
PIFUW	389	KALAMAR	39	37°30'N	0°50'W
PIHIDU	428	KALAMAR	52	30°40'N	2°15'E
PIHZAHNI	489	AHZNOMAHN	136	27°50'N	7°40'W
PLJJKURZAGH	522	UL-KARG	132	27°40'N	18°50'W
PIKA' ENUWIDU	524	KALAMAR	44	36°55'N	0°5'W
PIKIWIDO	1,080	PEKAL	73	40°45'N	5°10'E
PLIDVEN	1,261	MENDARN	29	38°5'N	18°40'W
PILOLIDU	517	KALAMAR	43	35°0'N	2°55'W
PILONIDO	1,555	KALAMAR	44	37°10'N	0°30'W
PIMIFIDU	734	KALAMAR	48	32°25'N	0°45'E
PIINNAHNI	2,032	MEZNAMISH	125	31°15'N	16°15'W
PIPIDO	4,300	TOKIS	73	41°15'N	3°45'E
PLSPDEN	592	MENDARN	30	39°5'N	15°15'W
PIITIDO	1,818	TOKIS	38	38°40'N	4°35'W
PIOTOUKA' IDO	1,293	KALAMAR	47	33°25'N	2°35'W
PIWIDU	564	TARISATO	52	28°30'N	2°45'E
P'KIDU	636	KALAMAR	47	31°55'N	0°35'W
PLALMDEN	465	ELDOR	20	44°50'N	16°10'W
PLAZVEN	1,904	ELDOR	24	42°55'N	18°15'W
PLEHIDU	494	EK'KASEL	68	44°25'N	8°0'W
PLEWIDO	1,283	EK'KASEL	72	42°5'N	7°45'W
P'LLIDIDU	785	EK'GAKEL	68	45°50'N	7°10'W
PLIDVEN	1,343	ELDOR	20	44°10'N	16°10'W
P'LLHIDO	644	KORAK	67	44°5'N	9°55'W
PLIWDEN	847	MENDARN	30	39°50'N	16°50'W
PLOHDEN	696	MENDARN	29	39°55'N	17°25'W
PLONDEN	540	P'BAPAR	63	48°0'N	9°15'W
PLONVDEN	617	ELDOR	20	43°35'N	16°10'W
PLORDEN	619	MENDARN	30	39°20'N	16°0'W
PLORIDO	1,049	KORAK	67	45°0'N	10°5'W
PLOZVEN	1,969	MENDARN	29	39°15'N	17°55'W
PLUDEN	862	MENDARN	30	39°20'N	16°55'W
PLUMDEN	737	COSDOL	16	48°35'N	13°45'W
PLURNDEN	631	MENDARN	30	39°55'N	16°15'W
P'Lusioo	1,020	KORAK	72	43°5'N	8°35'W
PLUVRVEN	1,402	ELDOR	25	42°0'N	15°30'W
PLUWDEN	627	ELDOR	19	44°0'N	18°0'W
POBUBETHIDO	1,622	O'PAR	74	42°55'N	2°25'E
POFOLOGIDU	538	O'PAR	74	42°20'N	1°45'E
POHIDU	462	EK'KASEL	72	42°50'N	8°15'W
POHRMISH	1,578	MEZNAMISH	118	32°0'N	15°20'W
POHZZAHN	1,398	OZHVINMISH	119	33°25'N	12°10'W
POKA' IDO	1,703	DODERA	40	39°35'N	0°5'E
POKIDO	1,081	KORAK	67	44°30'N	9°40'W
POKOFIDO	1,227	TOKIS	38	38°30'N	3°40'W
POLATHIDO	2,144	KALAMAR	43	34°50'N	3°15'W
POLDEN	819	ELDOR	20	44°10'N	16°5'W
POLIDO	1,941	KALAMAR	51	30°50'N	1°45'E
POM	380	P'BAPAR	63	47°45'N	9°40'W
POMEKIDU	845	KALAMAR	48	32°0'N	0°30'E

TOWN	POPULATION	COUNTRY	PAGE	LATITUDE	LONGITUDE
POMIMISH	900	ZAZAHNI	126	29°25'N	13°40'W
PONDVEN	903	ELDOR	25	40°55'N	15°55'W
PON'SOKIDO	2,405	KALAMAR	48	31°20'N	0°15'E
POPDEN	529	ELDOR	20	44°35'N	16°0'W
PORIDO	1,696	EK'GAKEL	68	45°15'N	6°30'W
PORIDO	1,442	KALAMAR	51	31°0'N	1°20'E
PORMISH	1,096	OZHVINMISH	120	32°40'N	11°10'W
POTHAMIDO	1,623	KALAMAR	43	37°45'N	1°50'W
POTHIDO	998	DODERA	40	39°45'N	0°30'E
POTIDO	838	KORAK	68	44°15'N	8°0'W
POVIDU	595	DODERA	39	39°20'N	0°40'W
POYDEN	721	ELDOR	25	42°35'N	15°45'W
POZHMISH	389	OZHVINMISH	119	33°20'N	12°15'W
POZHMISH	843	ZAZAHNI	135	28°15'N	9°40'W
PRAVRDEN	435	ELDOR	20	43°35'N	16°50'W
PRAZDEN	681	ELDOR	25	42°35'N	17°15'W
PREMDIN	779	ELOS DESERT	37	39°0'N	7°35'W
PREMOLADEN	306	ELOS DESERT	41	35°55'N	8°15'W
PREMOLEN	9,800	ELDOR	20	44°10'N	16°20'W
PRERDEN	408	ELDOR	19	43°15'N	17°30'W
PRESVDEN	322	DELNONDRIAN ISLANDS	23	42°25'N	21°15'W
P'RIDIDU	462	EK'GAKEL	69	45°50'N	5°5'W
PRIFVEN	1,683	ELDOR	19	45°35'N	18°0'W
PRIGDEN	313	ELDOR	25	42°35'N	16°15'W
PRINDEN	359	PRIVBOLSIAN ISLANDS	33	36°40'N	20°35'W
P'RIRENIDU	874	P'BAPAR	63	46°35'N	10°0'W
PRIVRDEN	528	MENDARN	29	37°30'N	18°45'W
PRIWDEN	650	MENDARN	29	37°20'N	19°0'W
PROMPELDIA	15,800	ELOS DESERT	37	38°40'N	7°30'W
PRORLDEN	543	MENDARN	30	40°5'N	15°20'W
PROVLDEN	377	MENDARN	34	36°40'N	19°35'W
PROYDEN	702	ELDOR	19	44°15'N	17°45'W
PRUPDEN	689	COSDOL	21	46°15'N	13°50'W
PRURLVEN	1,019	MENDARN	29	38°35'N	17°50'W
P'SIDU	464	KALAMAR	47	32°0'N	0°55'W
P'THIDO	1,423	KALAMAR	51	30°10'N	1°10'E
PUFEBOTHIDO	2,355	KALAMAR	43	37°15'N	1°5'W
PUKA	375	PARU'BOR	70	45°10'N	2°40'W
PUKATIDO	1,014	TOKIS	38	37°45'N	5°45'W
PULIBIDO	1,722	TOKIS	39	38°10'N	2°10'W
PULIDO	2,616	KALAMAR	44	34°50'N	0°50'E
PULIDU	607	KALAMAR	49	32°55'N	2°25'E
PUNUKA'IDO	1,998	KALAMAR	47	32°10'N	2°40'W
PUOMOIN	481	COUNAI HEIGHTS	45	37°15'N	4°35'E
PUPIDU	710	TARISATO	52	28°50'N	3°0'E
PUPVEN	1,366	ELDOR	20	45°0'N	17°15'W
PURIDU	774	BASIR	46	33°30'N	4°45'W
PUSILIDO	1,039	KALAMAR	43	36°30'N	3°10'W
PUSOVIDO	2,338	O'PAR	74	43°0'N	1°10'E
PUTHIDU	849	TARISATO	55	28°0'N	2°55'E
PUVANIWOLIDU	452	KALAMAR	47	32°45'N	1°40'W
PUVIDU	679	KALAMAR	48	31°30'N	1°45'E
PUWIDU	801	KALAMAR	48	32°35'N	1°5'E
PUYVEN	1,703	PEL BROLENON	34	36°5'N	17°25'W
RAAGHRUN	540		107	29°25'N	6°25'E
RABALIDU	565	BASIR	46	33°10'N	4°20'W
RABIDOV	376	BASIR	42	35°15'N	4°40'W

TOWN	POPULATION	COUNTRY	PAGE	LATITUDE	LONGITUDE
RABIDU	479	DODERA	39	40°5'N	0°45'W
RADDIK	200	SKARRNA	96	42°10'N	8°5'E
RAFUKA'ONIDC)	1,093	PEKAL	73	42°0'N	5°40'E
RAGEWIDU	415	TARISATO	55	28°10'N	3°15'E
RAHDEN	511	DELNONDRIAN ISLANDS	23	42°10'N	21°0'W
RAHIDO	1,033	KALAMAR	42	35°25'N	3°35'W
RAHINO	484	EK'GAKEL	69	45°55'N	5°55'W
RAMMISH	690	OZHVINMISH	127	30°35'N	10°5'W
RAJARGAZH	493	UL-KARG	124	30°5'N	17°30'W
RAKA	347	PEKAL	73	40°35'N	4°50'E
RAKELAP	381	PEKAL	73	40°55'N	4°55'E
RALIDO	2,501	KALAMAR	39	37°35'N	0°55'W
RALIDU	558	KALAMAR	48	33°0'N	0°55'E
RALIDU	533	KALAMAR	49	32°55'N	2°15'E
RANDDEN	672	ELOS DESERT	37	39°45'N	8°0'W
RANDEN	368	ELOS DESERT	76	35°25'N	9°25'W
RANDOLEN	8,900	ELDOR	20	43°20'N	16°20'W
RANOWPAHNI	393	OZHVINMISH	120	32°20'N	11°25'W
RANVEN	3,000	ELDOR	25	40°45'N	16°20'W
RAPELIDU	496	KALAMAR	48	32°20'N	0°25'W
RAPIDO	1,529	BASIR	42	38°55'N	6°0'W
RAPIDU	492	KALAMAR	49	32°15'N	2°30'E
RAPIWIDU	408	KALAMAR	49	33°40'N	2°15'E
RAPVEN	942	PEL BROLENON	35	36°25'N	15°55'W
RARDEN	642	ELDOR	20	44°30'N	15°25'W
RARMISH	1,390	MEZNAMISH	125	30°50'N	15°20'W
RASHMISH	1,025	OZHVINMISH	128	30°5'N	8°45'W
RASIDO	1,882	KALAMAR	42	35°40'N	4°5'W
RASIDU	894	EK'GAKEL	68	45°40'N	6°15'W
RASIDU	728	KALAMAR	42	35°30'N	4°20'W
RASMISH	491	AHZNOMAHN	128	30°40'N	7°25'W
RASVEN	1,082	ELDOR	20	43°50'N	16°55'W
RAVIDO	1,401	KALAMAR	48	33°15'N	1°40'E
RAVRDEN	494	MENDARN	29	37°35'N	19°25'W
RAWIDO	1,659	KALAMAR	43	34°45'N	2°30'W
RAYL	1,868	RYTARR WOODS	85	47°55'N	8°55'E
REDIDU	561	BASIR	41	35°50'N	6°20'W
REHIDU	445	KALAMAR	47	33°45'N	1°15'W
REHIWIDO	1,041	KALAMAR	48	33°45'N	0°0'W
REHZWAHNI	1,411	ZAZAHNI	127	30°30'N	10°50'W
REKA	1,037	KHYDOBAN DESERT	96	40°5'N	10°30'E
REKA'IDU	613	KALAMAR	39	38°0'N	0°40'W
REKIBIDU	487	KALAMAR	49	31°45'N	3°20'E
REKIDO	1,526	KALAMAR	48	31°35'N	0°0'W
RELVEN	1,913	MENDARN	29	39°5'N	17°50'W
RENIDO	1,122	KALAMAR	49	33°10'N	2°40'E
RENOTH	712	KHYDOBAN DESERT	97	41°40'N	11°0'E
REPIDU	601	BASIR	46	34°0'N	4°25'W
REPVEN	920	ELDOR	21	46°5'N	14°20'W
RERIDO	2,103	KALAMAR	48	31°55'N	0°25'E
RERIDU	629	BASIR	42	35°10'N	4°55'W
REROSH	351	SHYNABYTH	66	47°40'N	1°5'W
RESHAHN	889	OZHVINMISH	127	30°30'N	9°35'W
RESHAR	345	SHYNABYTH	87	45°40'N	1°0'E
RESHYK	532	KHYDOBAN DESERT	99	39°35'N	10°30'E
RETHIDO	1,211	KALAMAR	46	31°35'N	3°25'W
RETHIDU	726	KALAMAR	48	33°10'N	0°25'E

TOWN	POPULATION	COUNTRY	PAGE	LATITUDE	LONGITUDE
RET'HIDU	455	TARISATO	51	30°5'N	2°10'E
REVIDO	1,310	TOKIS	74	40°30'N	2°30'E
REVIDO	970	KALAMAR	51	30°35'N	1°10'E
REVIDU	730	KALAMAR	48	32°5'N	1°40'E
REVRDEN	581	MENDARN	30	39°35'N	17°10'W
REWIDO	1,094	KALAMAR	48	32°5'N	1°15'E
RIDARETA	7,500	DODERA	74	41°10'N	1°0'E
RIFDEN	367	PRIVBOLSIAI ISLANDS	33	36°25'N	21°10'W
RIGIDU	433	KALAMAR	44	35°30'N	1°0'E
RIHZAZH	439	NORGA-KRANGREL	71	43°0'N	9°50'W
RIKALIDU	523	KALAMAR	48	33°25'N	1°40'E
RIKA'USIDU	821	KALAMAR	47	33°0'N	2°50'W
RILEFIDO	1,193	KALAMAR	46	33°40'N	3°35'W
RILIDO	1,717	KALAMAR	51	31°5'N	0°5'E
RILUKK	828	SKARRNA	90	43°35'N	8°55'E
RINHAHN	1,939	ZAZAHNI	127	30°10'N	11°10'W
RININIDO	1,946	KALAMAR	44	35°15'N	1°15'E
RINUKAGH	12,200	NORGA-KRANGREL	21	43°35'N	11°50'W
RINVEN	1,795	ELDOR	25	43°10'N	17°10'W
RIPAKA'UVIDU	744	KALAMAR	44	34°45'N	0°30'E
RIRZAGH	1,802	TARISATO	52	28°55'N	3°15'E
RISDEN	427	MENDARN	30	39°50'N	17°10'W
RISHMAHN	635	AHZNOMAHN	129	28°30'N	5°40'W
RISIDU	672	EK'KASEL	68	43°40'N	7°20'W
RISIHIRIDU	744	KALAMAR	48	31°55'N	0°55'E
RISMISH	3,029	AHZNOMAHN	128	29°25'N	7°40'W
RITVEN	1,338	ELDOR	19	43°35'N	18°5'W
RIWEN	1,407	ELDOR	24	42°50'N	17°30'W
ROBIDO	2,083	TOKIS	38	38°55'N	4°0'W
ROBIDU	801	KALAMAR	48	33°10'N	1°15'E
ROBUSELIDO	3,000	EK'GAKEL	68	46°15'N	7°0'W
ROBY	442	SHYNABYTH	82	48°5'N	0°15'W
RODAF	387	SHYNABYTH	82	47°5'N	0°15'W
RODIDU	685	TARISATO	52	29°25'N	2°40'E
ROGALIDU	439	KALAMAR	48	33°15'N	1°25'E
ROGDEN	567	MENDARN	34	37°10'N	19°55'W
ROGIDO	2,209	KALAMAR	51	31°5'N	0°50'E
ROHA	765	THYBAJ	93	40°45'N	4°15'E
ROHDEN	338	MENDARN	26	40°20'N	14°25'W
ROHEDIDO	2,118	BASIR	46	33°20'N	4°10'W
ROHLMISH	RUINS	ZAZAHNI	126	29°40'N	14°15'W
ROHZ	320	OZHVINMISH	121	32°5'N	8°50'W
ROHZSVAHN	382	OZHVINMISH	128	30°15'N	8°50'W
ROJYN	767	ELOS DESERT	36	35°40'N	12°50'W
ROLAL	392	PRIVBOLSIAI ISLANDS	33	35°55'N	22°20'W
ROLIDU	544	KALAMAR	44	35°50'N	0°30'E
ROMEZ-AHNOZH	1,124	ELOS DESERT	36	36°50'N	11°45'W
ROMIDU	806	KALAMAR	42	35°50'N	3°35'W
ROMIMAHN	336	OZHVINMISH	120	31°45'N	11°25'W
ROMIZHAHNI	1,416	MEZNAMISH	118	33°40'N	14°35'W
ROMOMISH	2,215	ZAZAHNI	126	30°5'N	12°55'W
RONARAHN	1,599	ZAZAHNI	126	29°30'N	13°40'W
RONAZAGH	14,808	UL-KARG	125	28°55'N	16°35'W
ROPIDU	510	KALAMAR	46	31°35'N	3°50'W
RORDVEN	994	ELDOR	20	44°20'N	15°25'W
RORMISH	1,569	OZHVINMISH	126	30°45'N	13°20'W
ROSALETA	14,800	KALAMAR	47	32°30'N	1°45'W

TOWN	POPULATION	COUNTRY	PAGE	LATITUDE	LONGITUDE
ROSIDO	1,873	PEKAL	73	41°40'N	5°5'E
ROSIDU	528	KALAMAR	42	34°50'N	3°25'W
ROSLESI	440	PRIVBOLSIAI ISLANDS	32	35°20'N	24°45'W
ROSOKOPIDO	1,525	KALAMAR	47	33°50'N	3°0'W
ROTIDIDO	2,253	BASIR	42	34°50'N	5°40'W
ROVLDEN	654	ELDOR	19	44°5'N	17°30'W
ROVLDEN	616	ELDOR	25	42°35'N	15°10'W
ROWSVAHNI	2,328	MEZNAMISH	125	31°15'N	15°40'W
ROWVEN	904	ELDOR	20	45°15'N	17°15'W
RUAHAOM	682	COUNAI HEIGHTS	45	36°35'N	4°50'E
RUDIDU	502	KALAMAR	43	35°15'N	2°50'W
RUGIMULIKIDO	1,077	KALAMAR	48	31°50'N	0°20'W
Run	392	KALAMAR	44	35°10'N	0°0'E
RUPABOLIDO	1,523	PARU'BOR	70	45°15'N	3°5'W
RUPIDO	1,913	KALAMAR	43	34°25'N	2°30'W
RURAWIDU	427	KALAMAR	44	35°40'N	0°0'W
RURDVEN	1,007	ELDOR	25	41°25'N	15°0'W
RURR	765	THARGGY	93	40°45'N	2°20'E
RUSIDU	623	KALAMAR	42	37°0'N	3°25'W
RUSIDU	584	KALAMAR	51	30°40'N	0°10'E
RUTHIDU	344	PEKAL	73	42°10'N	6°0'E
RUVIDO	1,819	EK'GAKEL	69	45°25'N	5°15'W
RUWIDO	2,404	KALAMAR	51	30°10'N	1°45'E
R'WIDU	554	KALAMAR	43	36°45'N	1°0'W
RYBY-GANO	604	SLEN	62	49°35'N	2°5'W
RYJONTH	778	THYBAJ	93	41°5'N	3°50'E
RYKASH	293	KHYDOBAN DESERT	105	34°5'N	9°55'E
RYKO	535	ELOS DESERT	36	36°15'N	14°0'W
RYNAR	559	KHYDOBAN DESERT	102	34°30'N	9°50'E
RYNO	587	KHYDOBAN DESERT	97	41°25'N	11°0'E
RYNOSHOK	15,900	SHYNABYTH	87	46°15'N	0°20'W
RYREJ	488	THYBAJ	93	41°45'N	4°30'E
RYSSHAK	521	THYBAJ	93	42°50'N	3°45'E
RYSHAK	386	ELOS DESERT	75	38°0'N	9°20'W
RYSHAK	389	SHYNABYTH	87	45°25'N	1°25'E
RYSHAR	1,944	SLEN	66	49°5'N	1°40'W
RYSHYR	762	SLEN	66	48°35'N	0°45'W
SAANIEMA	5,000	REANAARIA BAY	98	39°25'N	6°10'E
SABDEN	456	P'BAPAR	63	47°45'N	10°20'W
SAFAN	632	THYBAJ	93	41°35'N	4°20'E
SAFIDU	855	KALAMAR	51	30°25'N	1°30'E
SAGANTH	893	KHYDOBAN DESERT	97	42°25'N	10°55'E
SAGIDU	563	BASIR	42	34°40'N	5°20'W
SAHA-NONYF	1,605	THYBAJ	93	43°10'N	4°10'E
SAHZSHAHNI	1,178	OZHVINMISH	119	31°30'N	13°40'W
SAKA'IDO	924	TARISATO	55	28°0'N	3°55'E
SAKA'IDU	556	TARISATO	51	29°0'N	1°45'E
SAKA'IDU	662	TARISATO	52	28°40'N	2°30'E
SAKAN	621	THARGGY	87	43°25'N	1°40'E
SAKA'UMABOGIDU	470	TARISATO	52	29°0'N	3°0'E
SAKIDO	1,260	KALAMAR	47	31°50'N	0°55'W
SAKK	2,275	SKARRNA	90	44°55'N	8°45'E
SAKKBEKRAZH	423	UL-KARG	125	30°0'N	16°10'W
SAKOVOTIDO	2,128	TOKIS	39	38°50'N	2°10'W
SALAKK	627	SKARRNA	96	42°0'N	8°25'E
SALANIDO	1,003	KALAMAR	47	33°45'N	0°45'W
SALIDO	3,600	KORAK	72	42°35'N	8°35'W

TOWN	POPULATION	COUNTRY	PAGE	LATITUDE	LONGITUDE
SALIRETA	9,600	KALAMAR	48	32°25'N	0°55'E
SALIRIDO	3,300	TOKIS	73	40°50'N	4°5'E
SANDEN	544	ELDOR	25	42°55'N	15°50'W
SANEMOPIDU	715	TARISATO	52	28°50'N	2°35'1
SANIDU	413	PEKAL	73	41°50'N	4°25'E
SANOWWHAHN	887	ZAZAHNI	126	30°30'N	12°10'W
SAPGAHNI	385	OZHVINMISH	119	33°35'N	11°50'W
SAPUWUWIDU	474	BASIR	42	35°25'N	5°15'W
SARACHIDU	511	EK'GAKEL	69	45°30'N	5°35'W
SARDVEN	1,170	MENDARN	29	38°5'N	18°15'W
SAREDIDO	788	KORAK	67	44°10'N	9°45'W
SARERIDU	733	EK'KASEL	68	43°35'N	7°0'W
SAREVIDO	1,860	EK'KASEL	68	44°5'N	7°5'W
SAREW	357	EK'KASEL	68	44°20'N	7°40'W
SARIRENETA	1,653	KORAK	67	43°55'N	9°35'W
SARITIDO	3,500	KORAK	67	43°35'N	9°35'W
SARMISH	778	ZAZAHNI	127	28°35'N	10°0'W
SARR	3,000	SHYNABYTH	87	45°20'N	0°0'E
SARR	325	THARGGY	92	42°50'N	1°35'E
SARR	504	THARGGY	93	41°45'N	3°30'E
SASHZHAHN	1,207	ZAZAHNI	127	28°25'N	10°15'W
SASPVEN	1,559	ELDOR	19	44°45'N	17°35'W
SATIRIDU	540	KALAMAR	46	31°35'N	3°30'W
SAVIKK	1,601	SKARRNA	90	44°10'N	8°10'E
SAWATH	679	DRHOKKER	84	46°30'N	7°15'E
SAWID	364	DODERA	39	38°15'N	0°45'W
SAZAHNI	482	OZHVINMISH	128	30°25'N	7°30'W
SAZVEN	706	MENDARN	34	36°50'N	19°50'W
SEBUTHUWIDU	853	KALAMAR	48	32°40'N	1°55'E
SEDD	605	THARGGY	40	39°40'N	1°45'E
SEERAE	RUINS	COUNAI HEIGHTS	45	36°55'N	3°50'E
SEFONIDU	898	TOKIS	38	38°15'N	3°50'W
SEFVEN	1,998	ELDOR	25	40°50'N	15°35'W
SEGELETA	10,227	KALAMAR	43	35°25'N	2°10'W
SEGIDU	450	KALAMAR	44	36°40'N	0°0'E
SEGIDU	563	KALAMAR	48	32°50'N	0°30'E
SEHMISH	1,469	ZAZAHNI	134	27°45'N	12°30'W
SEHNEHZMISH	2,836	MEZNAMISH	118	33°50'N	14°40'W
SEHNMISH	912	AHZNOMAHN	128	29°20'N	6°50'W
SEHNOHRMISH	1,967	AHZNOMAHN	128	29°5'N	6°10'W
SEHOTEGIDO	992	DODERA	39	37°50'N	1°55'W
SEKRAGH	881	TARISATO	52	30°45'N	3°45'E
SEMMISH	RUINS	ZAZAHNI	126	29°30'N	14°0'W
SEMMISH	737	OZHVINMISH	128	30°25'N	8°5'W
SEOSAGOI	499	NANAKARY FOREST	99	38°20'N	9°30'E
SEREDI	113	KALAMAR	47	33°50'N	0°40'W
SERIHIDO	2,768	KALAMAR	39	37°40'N	2°10'W
SERR	795	THARGGY	93	42°45'N	3°25'E
SESEVASIDO	1,072	KALAMAR	47	32°30'N	0°40'W
SESEWIDO	2,110	KALAMAR	49	33°15'N	3°5'E
SESHMISH	769	MEZNAMISH	118	32°35'N	15°20'W
SESHZHAHNI	363	AHZNOMAHN	128	28°25'N	7°35'W
SESIDO	1,492	KALAMAR	47	32°15'N	1°35'W
SETAREK	476	EK'GAKEL	65	46°25'N	4°20'W
SETHIDO	1,007	KALAMAR	47	33°25'N	3°5'W
SETHIDU	540	KALAMAR	47	32°25'N	1°15'W
SETHIDU	709	KALAMAR	48	33°55'N	0°55'E

TOWN	POPULATION	COUNTRY	PAGE	LATITUDE	LONGITUDE
SETHUDIDO	1,876	BASIR	46	34°0'N	5°35'W
SETIDO	2,168	KALAMAR	42	35°40'N	3°45'W
SEVELIDU	656	KALAMAR	43	35°5'N	3°5'W
SEWINIDO	1,624	O'PAR	74	41°40'N	2°45'E
SEWWEN	1,566	COSDOL	15	46°40'N	17°15'W
SEZHAWN	1,647	MEZNAMISH	119	31°35'N	14°20'W
SHADEF	588	KHYDOBAN DESERT	99	39°30'N	10°5'E
SHADRAF	1,136	THYBAJ	93	42°10'N	4°10'E
SHAFARAHN	442	ELOS DESERT	36	35°55'N	12°35'W
SHAGGAR	3,200	THARGGY	40	40°0'N	1°30'E
SHAHZ-AHNOZH	1,884	ZAZAHNI	126	29°30'N	13°10'W
SHAHZNAHNI	322	AHZNOMAHN	136	27°50'N	7°45'W
SHAKAN	316	SHYNABYTH	70	45°20'N	1°0'W
SHANAHNI	2,388	MEZNAMISH	118	31°25'N	16°20'W
SHANOR	880	ELOS DESERT	36	35°55'N	14°0'W
SHANOWOMI	508	AHZNOMAHN	136	28°5'N	8°20'W
SHAPSAHN	1,085	ZAZAHNI	134	27°45'N	11°45'W
SHARYF	462	SHYNABYTH	82	46°55'N	0°5'W
SHATHYF	970	KHYDOBAN DESERT	97	41°35'N	10°50'E
SHAZMISH	651	OZHVINMISH	120	32°15'N	9°30'W
SHEDMISH	1,673	AHZNOMAHN	128	28°40'N	7°55'W
SHEHIMISH	2,494	MEZNAMISH	119	32°25'N	14°5'W
SHEHIMISH	1,068	ZAZAHNI	127	29°55'N	11°25'W
SHEHZNAHNI	581	AHZNOMAHN	128	29°20'N	6°35'W
SHELMISH	2,560	OZHVINMISH	127	30°0'N	9°5'W
SHEMAHN	1,638	MEZNAMISH	118	31°40'N	15°45'W
SHENMISH	600	AHZNOMAHN	128	28°25'N	7°10'W
SHERR-NARR	507	TORAKK	78	49°15'N	4°0'E
SHIME-AHNOZH	1,312	OZHVINMISH	120	33°40'N	11°15'W
SHINMISH	3,138	MEZNAMISH	118	31°35'N	14°30'W
SHIOK	1,057	SKARRNA	96	42°50'N	8°30'E
SHIRIR-NARR	737	THARGGY	92	41°35'N	1°55'E
SHISHZAHNI	1,105	OZHVINMISH	120	33°25'N	10°35'W
SHIV-NARR	400	DRHOKKER	84	47°25'N	5°10'E
SHIWHAHNI	463	ZAZAHNI	135	27°40'N	8°55'W
SHIZEM-AHNOZH	965	OZHVINMISH	120	31°35'N	9°35'W
SHIZMAHN	939	ZAZAHNI	127	30°25'N	11°0'W
SHIZHMISH	551	OZHVINMISH	128	30°25'N	8°0'W
SHODASH	636	THYBAJ	93	41°20'N	3°50'E
SHOHLGAHN	902	ZAZAHNI	126	30°0'N	12°35'W
SHOHLMISH	1,206	MEZNAMISH	125	31°5'N	16°0'W
SHOHLPAHN	922	ZAZAHNI	134	27°45'N	13°5'W
SHOJE	533	KHYDOBAN DESERT	105	34°15'N	9°55'E
SHOJOR	353	KHYDOBAN DESERT	99	39°55'N	10°10'E
SHOKAR	543	THYBAJ	93	43°0'N	4°5'E
SHOKK	939	DRHOKKER	89	44°50'N	5°25'E
SHOMIHZAHNI	596	OZHVINMISH	120	33°40'N	11°40'W
SHOMISH	1,244	MEZNAMISH	125	31°15'N	16°0'W
SHOMISH	1,183	ZAZAHNI	127	29°40'N	11°30'W
SHOMISVAHN	734	ZAZAHNI	127	30°20'N	11°25'W
SHOMMISH	419	OZHVINMISH	128	31°15'N	7°30'W
SHOMOHAHNI	1,645	MEZNAMISH	125	30°35'N	16°25'W
SHOMOMISH	1,481	ZAZAHNI	126	28°55'N	13°20'W
SHON-NORR	510	THARGGY	92	42°40'N	1°45'E
SHONOSH	659	THYBAJ	89	43°15'N	5°5'E
SHOREF	449	KHYDOBAN DESERT	99	39°10'N	10°10'E
SHOSHOR	477	KHYDOBAN DESERT	96	40°20'N	10°10'E

TOWN	POPULATION	COUNTRY	PAGE	LATITUDE	LONGITUDE
SHOTAR	609	KHYDOBAN DESERT	99	40°0'N	9°35'E
SHOTH	423	TORAKK	83	48°25'N	3°30'E
SHOWZHAHNI	773	ZAZAHNI	135	28°0'N	11°0'W
SHOZI-AHNOZH	975	OZHVINMISH	119	32°30'N	13°5'W
SHOZMISH	456	OZHVINMISH	120	31°50'N	10°25'W
SHRADD	1,605	DRHOKXER	89	44°35'N	5°30'E
SHRAKK	1,127	DRHOKKER	89	45°25'N	5°35'E
SHREL	1,011	DRHOKKER	88	44°45'N	4°55'E
SHRE-NORR	476	DRHOKKER	88	45°30'N	4°25'E
SHRETT	1,129	DRHOKKER	88	44°45'N	4°25'E
SHREYD	1,342	SKARRNA	96	42°5'N	8°5'E
SHRIYD	443	REANAARIA BAY	91	44°50'N	10°55'E
SHROGGA-PRAVAAZ	5,500	ELOS DESERT	41	37°0'N	7°55'W
SHRUKK	489	DRHOKKER	89	46°0'N	5°10'E
SHRUR-NARR	616	THARGGY	94	40°10'N	3°5'E
SHRYR-NORR	327	DRHOKKER	83	46°25'N	4°30'E
SHRYRR	1,142	DRHOKKER	88	44°20'N	2°55'E
SHRYTH	590	THARGGY	92	42°5'N	1°45'E
SHRYTH	223	THARGGY	92	41°15'N	0°45'E
SHYDAR	551	ELOS DESERT	35	35°40'N	14°35'W
SHYDRA	753	THYBAJ	88	43°50'N	3°50'E
SHYFF	7,500	REANAARIA BAY	90	43°40'N	9°35'E
SHYHAN	459	KHYDOBAN DESERT	99	39°40'N	10°0'E
SHYNKYF	688	SKARRNA	96	42°45'N	8°10'E
SHYSHOK	2,156	SLEN	66	48°55'N	1°20'W
SHYSLEF	438	SHYNABYTH	87	46°0'N	1°20'E
SHYTA-NA-DOBYO	17,510	BRINDONWOOD	65	47°40'N	5°50'W
SHYTAR	663	ELOS DESERT	36	35°35'N	14°15'W
SHYTA-THYBAJ	17,200	THYBAJ	93	41°50'N	4°5'E
SHYTO-CHOBY	443	SHYNABYTH	87	45°30'N	0°25'E
SIBIMIVIDU	842	KALAMAR	44	35°35'N	0°15'E
SIFAWIDO	1,227	TOKIS	38	39°45'N	3°45'W
SIFODAPEWIDU	738	TOKIS	38	39°10'N	3°55'W
SIGIDO	2,219	TOKIS	38	38°0'N	3°20'W
SIGIDU	703	KALAMAR	47	33°35'N	2°5'W
SIGVEN	1,119	ELDOR	20	43°25'N	17°15'W
SIKA'AVIDU	511	KALAMAR	43	37°0'N	11°0'W
SIKA'IDO	1,633	KALAMAR	51	30°20'N	1°15'E
SIKA'IDO	930	TARISATO	51	29°40'N	2°10'E
SIL'KA'UW	328	KALAMAR	42	36°45'N	3°40'W
SIL'PIDU	790	PARU'BOR	70	44°15'N	2°50'W
SIRDDEN	415	ELDOR	20	44°0'N	15°50'W
SIRDVEN	1,999	MENDARN	29	38°30'N	17°20'W
SIRDVEN	1,814	PEL BROLONON	35	36°0'N	15°35'W
SIRRUSAGH	1,714	NORGA-KRANGREL	71	43°10'N	10°50'W
SISALASIDO	3,700	EK'GAKEL	68	44°55'N	7°20'W
SISIDU	414	KALAMAR	47	32°55'N	0°35'W
SISIDU	414	KALAMAR	114	31°50'N	0°45'W
SISMISH	329	OZHVINMISH	128	31°5'N	8°25'W
SISODIDO	1,481	KALAMAR	43	34°30'N	3°15'W
SISVAHNI	2,067	AHZNOMAHN	136	28°20'N	7°5'W
SITESIDU	780	EK'GAKEL	65	46°25'N	4°20'W
SITHEL	378	PEKAL	73	42°0'N	4°50'E
SIVIDO	1,239	KALAMAR	47	33°25'N	1°50'W
SIVIDO	911	TARISATO	55	28°15'N	2°30'E
SIVIDU	468	P'BAPAR	63	46°15'N	9°30'W
SIVIDU	853	PEKAL	73	42°10'N	5°25'E



TOWN	POPULATION	COUNTRY	PAGE	LATITUDE	LONGITUDE
SIIDU	570	KALAMAR	48	31°50'N	2°10'E
SIVJUVAGH	900	UL-KARG	132	28°20'N	19°25'W
SIZMISH	1,428	ZAZAHNI	127	29°55'N	11°15'W
SKAAYL	382	THARGGY	40	39°30'N	2°10'E
SKAKK	501	THARGGY	92	43°10'N	2°10'E
SKAL	374	THARGGY	92	42°45'N	1°5'E
SKARKK	407	REANAARIA BAY	90	43°35'N	9°35'E
SKEJY-NARR	549	DRHOKKER	89	45°15'N	6°35'E
SKERRA	311	DRHOKKER	85	46°30'N	9°25'E
S'KIDO	1,333	KALAMAR	43	34°35'N	3°0'W
SKIJY	497	DRHOKKER	89	45°5'N	6°15'E
SKIRKK	866	SKARRNA	96	42°25'N	7°55'E
SKIT	579	DRHOKKER	90	45°15'N	7°55'E
SKORRA	559	SKARRNA	96	41°20'N	8°20'E
SKORR-NORR	1,496	DRHOKKER	89	45°55'N	7°20'E
SKUYD	486	DRHOKKER	90	45°15'N	9°35'E
SLEGA	473	SLEN	66	48°30'N	1°5'W
SLELAMO	330	PRIVBOLSIAI ISLANDS	32	36°45'N	24°10'W
SLERO	443	THYBAJ	95	42°45'N	5°25'E
SLETO	743	KHYDOBAN DESERT	97	40°55'N	10°40'E
SOBAKASETA	9,200	O'PAR	74	42°50'N	2°30'E
SOBETETA	56,300	KALAMAR	46	31°30'N	3°40'W
SOGASIDU	689	KALAMAR	43	34°25'N	1°5'W
SOHEBIDU	455	KALAMAR	48	34°0'N	0°35'E
SOHIDO	1,460	PARU'BOR	74	43°10'N	2°45'E
SOKIDU	627	KALAMAR	47	33°25'N	1°30'W
SOLADIDU	578	KALAMAR	43	37°5'N	3°5'W
SOLDEN	407	BRONISH	123	30°50'N	20°30'W
SOLGYRR	537	THARGGY	92	42°20'N	1°40'E
SOMIZHAHN	1,374	ZAZAHNI	126	29°0'N	14°0'W
SOMONAHNI	2,217	OZHVINMISH	121	31°40'N	8°30'W
SOMSVAHNI	351	OZHVINMISH	128	29°45'N	7°55'W
SONDEN	202	ELDOR	21	46°5'N	13°50'W
SONIDU	826	KALAMAR	42	34°20'N	3°40'W
SONOLAWIDO	2,049	KALAMAR	43	34°25'N	2°50'W
SONUDIDU	426	KALAMAR	44	35°20'N	0°25'E
SOP	365	KALAMAR	48	33°45'N	0°5'E
SORASIDO	1,163	KALAMAR	42	35°10'N	3°25'W
SORMISH	428	OZHVINMISH	120	32°25'N	9°35'W
SORTABRRUGAZH	459	TARISATO	52	29°45'N	3°40'E
SOSSIN	533	MEZNAMISH	118	32°5'N	16°10'W
SOT	279	O'PAR	74	42°45'N	0°55'E
SOTADIDU	878	KALAMAR	48	31°25'N	1°30'E
SOTHIDO	1,727	KALAMAR	44	35°40'N	1°35'E
SOTHUH	390	KALAMAR	48	32°25'N	0°10'W
SOVIDO	1,115	KALAMAR	47	33°15'N	1°15'W
SOVIDU	548	KALAMAR	48	32°35'N	0°5'W
SOVIDU	500	KALAMAR	48	32°55'N	0°30'E
SOVRVEN	1,593	COSDOL	11	50°55'N	13°50'W
SOWIDO	1,454	KALAMAR	51	30°45'N	0°35'E
SOYDEN	546	MENDARN	29	37°45'N	18°30'W
SOZAHN	1,165	OZHVINMISH	120	32°35'N	9°40'W
SOZE-AHNOZH	781	ZAZAHNI	127	29°0'N	9°55'W
STAAYL	708	DRHOKKER	88	45°0'N	3°5'E
STATH	444	THYBAJ	89	44°30'N	5°20'E
STERDEN	883	COSDOL	16	49°5'N	14°20'W
S'THIDU	761	KALAMAR	48	34°5'N	1°5'E

TOWN	POPULATION	COUNTRY	PAGE	LATITUDE	LONGITUDE
STIJY	658	THARGGY	93	41°0'N	2°50'E
STRALMDEN	380	MENDARN	29	39°25'N	17°45'W
STRALNVEN	924	ELOS DESERT	37	38°50'N	7°25'W
STRENVEN	1,272	ELDOR	25	43°10'N	16°50'W
STREVRVEN	1,490	ELDOR	25	41°40'N	15°15'W
STRILVEN	963	ELDOR	20	44°15'N	15°15'W
STRILVEN	1,634	PEL BROLENON	35	36°35'N	17°0'W
STRINVDEN	477	MENDARN	30	39°55'N	16°5'W
STRINWEN	1,177	PEL BROLENON	35	36°45'N	15°15'W
STRISDEN	818	ELDOR	20	45°55'N	14°45'W
STRIVLDEN	368	DELNONDRIAN ISLANDS	23	42°35'N	22°40'W
STRIWEN	1,026	ELDOR	19	45°30'N	17°20'W
STRIYDEN	567	MENDARN	29	37°35'N	18°55'W
STRIZDEN	713	ELDOR	25	42°25'N	17°15'W
STRUDVEN	945	MENDARN	30	39°55'N	16°0'W
STRULMDEN	807	ELDOR	19	43°35'N	17°30'W
STRUSDEN	464	ELDOR	25	40°20'N	15°15'W
STRUWVEN	1,026	MENDARN	29	38°55'N	17°25'W
STUKK	410	SKARRNA	90	44°20'N	8°15'E
STURR	881	SKARRNA	96	43°0'N	8°55'E
SUAKOE	604	FAUTEE PENINSULA	107	31°0'N	6°40'E
SUDIDU	432	TARISATO	51	28°25'N	1°50'E
SUFOWIDU	441	KALAMAR	48	32°15'N	1°10'E
SUFUHIDU	900	KALAMAR	44	34°55'N	0°55'E
SUGDEN	608	ELDOR	25	42°30'N	16°10'W
SUHEVAGIDO	1,964	KALAMAR	48	32°45'N	1°40'E
SUIRUHII	595	FAUTEE FOREST	49	33°25'N	5°0'E
SUKA'IDU	585	BASIR	41	36°35'N	6°20'W
SUKK	497	THARGGY	93	42°50'N	2°55'E
SULIDO	1,863	PEKAL	73	41°40'N	4°40'E
SUMYDEN	483	P'BAPAR	63	48°0'N	9°40'W
SUNIDO	963	DODERA	74	40°20'N	1°20'E
SUREDIDU	547	P'BAPAR	63	46°30'N	9°20'W
SURR	1,357	THARGGY	92	41°15'N	1°10'E
SUSDEN	508	MENDARN	29	38°20'N	18°0'W
SUSIDU	524	KALAMAR	47	34°10'N	2°5'W
SUTHIDO	706	PEKAL	73	42°10'N	4°45'E
Suw	393	KALAMAR	48	32°5'N	0°0'E
SUWIDO	1,216	KALAMAR	48	33°55'N	0°5'E
SUWUTIDU	818	PARU'BOR	70	44°45'N	3°5'W
SUWUVIDU	458	TARISATO	55	28°0'N	3°30'E
SUWVEN	1,813	MENDARN	29	38°45'N	18°0'W
SUWVEN	1,538	MENDARN	29	39°35'N	17°25'W
SVAHMISH	480	AHZNOMAHN	136	28°15'N	8°0'W
SVAMZAHN	857	MEZNAMISH	118	32°10'N	16°15'W
SVAPSVAHNI	1,370	MEZNAMISH	125	31°5'N	15°30'W
SVASHRAHN	351	OZHVINMISH	128	30°40'N	8°40'W
SVASHWAHNI	1,271	ZAZAHNI	126	29°45'N	12°20'W
SVEHIMISH	418	OZHVINMISH	119	31°35'N	12°10'W
SVEHNMISH	980	ZAZAHNI	134	28°15'N	13°55'W
SVEHZMISH	798	OZHVINMISH	120	33°5'N	10°30'W
SVINMISH	570	OZHVINMISH	120	33°20'N	10°30'W
SVIPMISH	1,086	OZHVINMISH	128	30°15'N	7°45'W
SVIWHAHN	1,424	MEZNAMISH	118	32°45'N	15°10'W
SVIWHAHN	719	MEZNAMISH	118	33°20'N	14°45'W
SVIZNAHN	2,721	ZAZAHNI	126	29°40'N	13°20'W
SVODAHN	1,271	MEZNAMISH	125	31°5'N	14°30'W

TOWN	POPULATION	COUNTRY	PAGE	LATITUDE	LONGITUDE
SVODEHNI	320	OZHVINMISH	126	30°50'N	14°0'W
SVOHLVAHN	1,630	MEZNAMISH	118	32°10'N	15°15'W
SVOHNAHN	1,817	MEZNAMISH	118	32°30'N	15°20'W
SVOMAHNI	1,247	MEZNAMISH	119	32°40'N	14°5'W
SVOMIHAHNI	1,063	OZHVINMISH	119	32°35'N	12°25'W
SVOMIMAHNI	478	OZHVINMISH	120	33°5'N	11°25'W
SVOMOMISH	360	OZHVINMISH	128	30°50'N	8°25'W
SVOMWHI	18,900	ZAZAHNI	126	29°55'N	12°5'W
SVOMZHAHN	1,608	OZHVINMISH	120	31°35'N	9°5'W
SVONAVAHNI	RUINS	ZAZAHNI	126	30°5'N	14°20'W
SVOPMISH	1,327	MEZNAMISH	125	31°10'N	14°55'W
SVOSMISH	369	OZHVINMISH	120	32°15'N	9°50'W
SVOWANOW	373	OZHVINMISH	128	30°35'N	7°40'W
SVOWMAHNI	123,100	OZHVINMISH	121	32°10'N	8°5'W
SVOZAHNI	1,618	OZHVINMISH	120	31°45'N	10°10'W
SVOZMAHN	1,873	MEZNAMISH	125	30°55'N	16°35'W
SYLDURRA	466	DRHOKKER	90	45°40'N	9°20'E
TAUVUUR	RUINS	COUNAI HEIGHTS	45	37°5'N	4°0'E
TABAN	582	SHYNABYTH	66	47°25'N	1°10'W
TADAFVIDU	758	KALAMAR	48	33°20'N	1°55'E
TADASH	467	KHYDOBAN DESERT	99	39°45'N	9°50'E
TADER	522	SLEN	62	49°20'N	2°0'W
TADIDU	821	TARISATO	55	28°0'N	2°30'E
TAGALETA	8,300	O'PAR	74	42°15'N	1°10'E
TAGEKIDO	467	KORAK	68	43°50'N	8°45'W
TAGVEN	949	ELDOR	19	43°35'N	17°50'W
TAHIDO	1,461	PARU'BOR	70	43°30'N	3°5'W
TAIMEO	737	FAUTEE PENINSULA	104	31°40'N	6°15'E
TAIRID	1,166	FAUTEE PENINSULA	104	32°5'N	6°0'E
TAKYR	403	SLEN	66	49°0'N	1°25'W
TALBONDDOTH	811	TARISATO	52	28°45'N	4°35'E
TALIDU	793	BASIR	42	34°45'N	4°35'W
TAMIDO	1,843	PARU'BOR	70	43°55'N	2°0'W
TANAANO	512	LABROLDIAN ISLANDS	34	35°40'N	20°0'W
TANAMO	402	PRIVBOLSIAN ISLANDS	33	36°25'N	22°20'W
TANDEN	397	DELNONDRIAN ISLANDS	23	42°15'N	20°50'W
TANITESH	600	EK'GAKEL	69	45°45'N	3°35'W
TANOF	773	THYBAJ	94	39°15'N	3°50'E
TANVAHN	372	OZHVINMISH	120	31°35'N	10°10'W
TARADAN	118	KALAMAR	48	33°55'N	0°15'W
TARIDO	934	PEKAL	73	42°15'N	5°0'E
TARIDO	1,240	KALAMAR	40	37°55'N	0°25'W
TARNVEN	1,942	ELDOR	20	44°55'N	16°20'W
TARON	756	SHYNABYTH	82	48°10'N	0°20'W
TARYMI	388	PRIVBOLSIAN ISLANDS	32	35°25'N	24°35'W
TASHHAHN	504	OZHVINMISH	119	32°45'N	13°0'W
TASIDU	404	TARISATO	54	28°0'N	2°5'E
TASOKA'ULIDO	2,612	KALAMAR	51	31°15'N	0°10'E
TASPDEN	818	ELDOR	25	42°40'N	15°25'W
TATIDU	495	PARU'BOR	73	42°50'N	3°45'W
TATIDU	560	BASIR	46	34°10'N	5°45'W
TAULEGUN	877	FAUTEE PENINSULA	104	32°20'N	6°20'E
TAVIDU	555	BASIR	42	35°10'N	4°35'W
TAVIDU	449	KALAMAR	47	34°10'N	1°50'W
TAVOSAPIDU	521	KALAMAR	48	32°5'N	1°50'E
TAWIDU	594	TOKIS	39	39°0'N	2°0'W
TAZNAHNI	626	OZHVINMISH	120	31°55'N	9°10'W

TOWN	POPULATION	COUNTRY	PAGE	LATITUDE	LONGITUDE
TAZVEN	1,112	PEL BROLENON	34	36°25'N	17°50'W
TEDEHIDO	1,041	KALAMAR	45	36°35'N	2°25'E
TEDIDU	690	PEKAL	73	42°25'N	4°50'E
TEFVEN	1,079	PEL BROLENON	35	36°20'N	17°15'W
TEGATIDO	1,235	KALAMAR	48	34°10'N	0°20'E
TEHZHAHNI	655	AHZNOMAHN	136	27°55'N	7°20'W
TEHZMISH	2,237	MEZNAMISH	118	31°45'N	15°55'W
TEJOR	1,617	EK'GAKEL	68	45°30'N	6°45'W
TEKDUKK	332	DRHOKKER	88	46°10'N	4°50'E
TEKIDU	734	KALAMAR	48	32°50'N	1°30'E
TELIDU	478	BASIR	46	32°50'N	2°45'W
TEMIDO	2,415	TOKIS	39	40°0'N	1°50'W
TENSHI-AHNOZH	1,916	OZHVINMISH	120	32°5'N	11°20'W
TENZAHNI	397	OZHVINMISH	121	31°35'N	8°10'W
TERENIDU	493	P'BAPAR	63	46°35'N	9°10'W
TERONVEN	725	P'BAPAR	63	47°45'N	9°25'W
TERUPIDU	816	EK'KASEL	72	42°15'N	8°5'W
TERUTIDO	453	KORAK	68	44°45'N	8°5'W
TESIDO	1,861	EK'GAKEL	69	45°40'N	5°55'W
TETHIDO	1,200	KALAMAR	44	35°55'N	0°5'W
TETIDU	752	KALAMAR	51	30°40'N	0°40'E
TEWAFEFIDU	532	KALAMAR	43	34°30'N	3°0'W
TEZMISH	381	OZHVINMISH	120	32°55'N	11°15'W
TEZSVAHN	2,013	OZHVINMISH	119	33°10'N	13°0'W
THABIDU	632	TOKIS	38	39°5'N	4°10'W
THABOBIDO	1,692	KALAMAR	48	33°15'N	0°15'E
THADAGIDU	437	KALAMAR	44	35°10'N	0°5'W
THAGIDU	496	KALAMAR	48	32°55'N	1°55'E
THAGIPUBIDU	802	PEKAL	73	42°45'N	5°50'E
THAHIDU	511	KALAMAR	47	32°50'N	1°0'W
THAJY	401	RYTARR WOODS	84	48°30'N	7°45'E
THAKAKIDO	1,928	TOKIS	39	37°45'N	2°45'W
THAKAKKAZH	344	UL-KARG	132	28°5'N	17°40'W
THAMIDU	492	KALAMAR	48	34°0'N	0°25'E
THAMIKA'IDU	741	KALAMAR	44	35°20'N	0°50'E
THAPABESIDU	435	KALAMAR	48	31°45'N	1°35'E
THAPIDO	2,417	KALAMAR	43	35°25'N	2°20'W
THAPIDU	831	KALAMAR	48	31°45'N	0°10'W
THARIDO	1,407	TOKIS	39	39°0'N	3°15'W
THARR	493	DRHOKKER	90	45°20'N	8°40'E
THARRAZH	489	NORGA-KRANGREL	71	41°35'N	9°10'W
THATHIDO	1,276	KALAMAR	48	32°45'N	1°10'E
THATHIDU	598	PARU'BOR	70	45°5'N	2°0'W
THAVATHIDO	1,993	PARU'BOR	69	44°10'N	3°25'W
THAVIDU	642	TOKIS	38	37°40'N	4°35'W
THAWIDU	801	KALAMAR	44	34°55'N	0°50'E
THEBIDU	651	KALAMAR	43	36°55'N	1°45'W
THEDIDU	886	TARISATO	52	29°50'N	2°30'E
THEGOKIDO	1,454	TOKIS	38	38°15'N	4°30'W
THEHOWEMARIDU	861	KALAMAR	43	34°40'N	2°45'W
THEK	302	PEKAL	73	40°50'N	6°5'E
THEKOPIB	322	KALAMAR	43	35°55'N	0°35'W
THEL	382	KALAMAR	44	35°30'N	1°10'E
THEMIDU	703	KALAMAR	47	33°40'N	0°55'W
THEPIDU	476	KALAMAR	47	32°50'N	0°40'W
THERIDU	459	KALAMAR	43	37°30'N	0°35'W
THERRA	976	THARGGY	92	41°0'N	1°0'E

TOWN	POPULATION	COUNTRY	PAGE	LATITUDE	LONGITUDE
THETUKITHIDO	1,219	PEKAL	72	41°50'N	6°45'W
THEWIDU	741	PEKAL	72	42°30'N	6°15'W
THEWIGIDU	504	TOKIS	39	38°25'N	3°15'W
THIGIBIDO	1,343	TARISATO	51	29°35'N	1°30'E
THIJY	684	RYTARR WOODS	85	47°10'N	7°55'E
THIK'GABIDU	644	EK'GAKEL	64	46°15'N	6°45'W
THIKIDU	529	BASIR	42	34°25'N	5°15'W
THILIDU	445	BASIR	42	35°0'N	5°55'W
THIMEMEGIDU	516	O'PAR	74	41°20'N	1°20'E
THIMEWIDU	487	KALAMAR	48	31°25'N	0°15'W
THIMIDO	2,164	KALAMAR	51	30°25'N	0°55'E
THIMIDU	852	PEKAL	73	42°40'N	4°30'E
THINIDU	467	TARISATO	54	28°15'N	1°40'E
THIP	380	O'PAR	74	41°50'N	1°10'E
THIPIDO	1,143	KALAMAR	48	32°50'N	1°15'E
THIT	514	SKARRNA	90	44°45'N	8°15'E
THITHIDO	1,808	PARU'BOR	74	42°50'N	2°45'E
THITHIDU	786	DODERA	39	38°25'N	1°25'W
THITHUSIDU	533	PEKAL	73	42°40'N	5°10'E
THIWOFUTIDU	793	KALAMAR	48	32°35'N	0°20'W
THIZHAHAGH	515	UL-KARG	132	27°5'N	19°10'W
THOFIDO	2,831	BASIR	42	34°35'N	4°35'W
THOKIDO	1,104	KALAMAR	51	31°20'N	0°55'E
THOKUMIDO	1,471	DODERA	74	40°45'N	1°15'E
THOLIDU	500	PEKAL	73	42°20'N	5°30'E
THONESIDU	896	DODERA	40	39°15'N	1°5'E
THONOTHUKA'IDU	556	KALAMAR	48	33°55'N	0°10'W
THORAZH	445	UL-KARG	125	28°55'N	16°5'W
THORIDU	583	KALAMAR	42	36°35'N	3°20'W
THOSONAZH	288	NORGA-KRANGREL	67	43°40'N	10°45'W
THOTH	352	PEKAL	0	41°0'N	5°50'E
THOTIDO	1,372	TOKIS	39	39°10'N	1°25'W
THOV	741	SKARRNA	90	43°50'N	8°55'E
THOVODIDO	1,370	KALAMAR	47	32°35'N	2°25'W
TH'SIDU	770	KALAMAR	44	35°55'N	0°10'E
THUAWAON	626	COUNAI HEIGHTS	45	36°50'N	4°30'E
THUBUGIDO	967	TARISATO	55	28°0'N	3°10'E
THUFIDU	654	PEKAL	72	42°25'N	6°25'W
THUFIDU	500	KALAMAR	49	31°55'N	2°30'E
THUKA	391	KALAMAR	47	32°55'N	1°35'W
THUKETHIDU	414	KALAMAR	42	36°15'N	3°55'W
THUKK	436	SKARRNA	96	43°10'N	8°25'E
THULIDU	734	KALAMAR	42	34°20'N	4°5'W
THUPIDU	510	KALAMAR	48	33°35'N	1°10'E
THUPUKA'AGIDO	1,239	KALAMAR	48	33°55'N	1°5'E
THUTH	736	THARGGY	92	41°45'N	1°10'E
THUVEFODIDU	500	KALAMAR	48	31°55'N	0°10'W
THUVIDU	465	KALAMAR	47	32°0'N	0°40'W
THUVONIDU	450	TARISATO	54	28°5'N	1°50'E
THYBA-ROKAN	496	KHYDOBAN DESERT	96	40°35'N	10°15'E
THYGAK	1,082	THYBAJ	93	41°15'N	4°10'E
THYGASHA	40,063	KHYDOBAN DESERT	100	40°15'N	10°45'E
THYKAK	810	THYBAJ	93	41°0'N	4°20'E
THYRETH	398	THYBAJ	93	42°35'N	4°45'E
THYTANTH	3,353	THYBAJ	94	40°5'N	4°25'E
THYTHYF	450	KHYDOBAN DESERT	97	40°50'N	11°10'E
TIBIDO	967	KALAMAR	44	36°0'N	1°45'E

TOWN	POPULATION	COUNTRY	PAGE	LATITUDE	LONGITUDE
TIGAKIDO	2,237	KALAMAR	43	35°35'N	3°0'W
TIGDEN	255	COSDOL	15	46°35'N	15°20'W
TIGFAZH	447	UL-KARG	132	28°20'N	19°55'W
TIGIDU	510	KALAMAR	44	35°25'N	1°20'E
TIGIDU	419	KALAMAR	48	33°30'N	1°25'E
TIGUWIDU	509	KALAMAR	48	32°0'N	1°15'E
TIKK	1,448	SKARRNA	96	42°50'N	9°5'E
TIKAHIDO	1,445	EK'KASEL	72	43°0'N	6°55'W
TIKA'IDU	588	BASIR	46	33°15'N	4°45'W
TIKARORETA	1,543	KORAK	68	43°15'N	8°20'W
TILDDEN	511	COSDOL	15	47°5'N	16°50'W
TILIDO	1,427	PARU'BOR	69	44°45'N	3°25'W
TILIDU	554	KALAMAR	43	37°50'N	0°50'W
TIMEHIDO	1,296.	KALAMAR	48	31°55'N	1°35'E
TIMMAHNI	326	OZHVINMISH	119	33°10'N	12°45'W
TIMUSIDU	677	TARISATO	55	28°10'N	2°45'E
TINDVEN	1,830	ELDOR	24	42°45'N	17°40'W
TINIDU	713	PARU'BOR	74	42°55'N	3°10'E
TIRIDU	504	KALAMAR	43	35°15'N	3°10'W
TIRLVEN	1,253	ELDOR	24	42°40'N	17°40'W
TIROSEHIDO	1,946	KALAMAR	47	34°15'N	2°35'W
TISIDU	406	BASIR	42	34°45'N	5°0'W
TITIDO	2,318	KALAMAR	46	33°50'N	3°25'W
TIV	381	KALAMAR	47	33°40'N	row
TIVIDU	781	KALAMAR	44	34°25'N	0°5'E
TIVIDU	467	KALAMAR	44	35°25'N	0°5'W
TIWIDO	1,203	KALAMAR	51	31°10'N	0°0'W
TIWIDU	838	TARISATO	52	30°25'N	2°20'E
TIWUTHORIDO	1,081	KALAMAR	48	32°15'N	1°35'E
TIZHOMISH	1,155	MEZNAMISH	119	31°30'N	14°25'W
TIZVAHN	621	OZHVINMISH	120	32°25'N	10°0'W
TOBDEN	581	PEL BROLENON	35	37°5'N	15°50'W
TODDEN	500	COSDOL	11	50°35'N	14°10'W
TODIDO	1,016	O'PAR	74	42°30'N	2°5'E
TODIDU	512	KALAMAR	49	31°35'N	3°30'E
TOFDEN	460	MENDARN	34	37°15'N	18°20'W
TOGAR	337	KHYDOBAN DESERT	99	40°0'N	10°30'E
TOGESETA	7,200	KALAMAR	48	33°10'N	rio'E
TOGIDU	547	BASIR	46	33°50'N	5°0'W
TOHIDU	749	KALAMAR	51	30°45'N	1°40'E
TOHRVAHN	1,349	OZHVINMISH	128	30°15'N	8°40'W
TOHZTAHNI	380	AHZNOMAHN	128	28°30'N	8°15'W
TOKA'IDU	465	KALAMAR	43	37°10'N	1°20'W
TOKA'UHIDO	1,072	BASIR	46	32°55'N	4°40'W
TOKIKAHIDO	2,332	O'PAR	74	41°25'N	0°40'E
TOKONTH	618	KHYDOBAN DESERT	99	40°15'N	9°30'E
TOLVUYD	1,250	SKARRNA	90	43°20'N	9°0'E
TOMAGH	466	TARISATO	52	31°5'N	3°50'E
TONIDU	623	TOKIS	38	39°40'N	4°10'W
TONOHIDU	846	KALAMAR	48	33°55'N	0°15'E
TOPET	354	PEKAL	73	41°30'N	4°0'E
TOPITUMIDU	823	TARISATO	54	28°15'N	1°30'E
TORIN	135	KALAMAR	47	33°50'N	0°45'W
TORR	399	DRHOKKER	84	46°25'N	6°0'E
TOSHAHNI	572	AHZNOMAHN	128	28°55'N	7°40'W
TOSHOR	704	THYBAJ	88	43°45'N	4°30'E
TOTEPOLIDO	1,728	PARU'BOR	73	43°10'N	3°20'E

TOWN	POPULATION	COUNTRY	PAGE	LATITUDE	LONGITUDE
TOTHEWIDU	666	O'PAR	74	41°55'N	0°50'E
TOTHIDO	1,076	PARU'BOR	69	45°0'N	4°0'W
TOTIDO	1,705	O'PAR	74	42°0'N	1°30'E
TOUDEI	389	REANAARIA BAY	98	39°25'N	6°0'E
TOUVAER	551	COUNAI HEIGHTS	45	37°0'N	4°30'E
TOVERR	350	DRHOKKER	84	46°45'N	5°10'E
TOVIDO	1,499	TOKIS	39	38°50'N	1°35'W
TOVIDO	1,407	KALAMAR	44	36°40'N	0°35'E
TOVIDO	1,186	KALAMAR	46	31°35'N	3°45'W
TOVRVEN	910	MENDARN	29	37°55'N	18°15'W
TOVUDIDU	440	KALAMAR	47	34°5'N	2°5'W
TOYDARR	326	SKARRNA	90	44°40'N	8°30'E
TRAKK	625	THARGGY	93	41°20'N	2°40'E
TRANWEN	1,032	ELDOR	20	44°55'N	16°20'W
TRARNVEN	1,837	ELDOR	25	41°55'N	15°40'W
TRARR	5,500	DRHOKKER	89	45°40'N	7°25'E
TRARR	517	DRHOKKER	89	45°55'N	6°20'E
TRATH	604	SKARRNA	90	44°5'N	8°45'E
TRAVOLEN	734	ELDOR	24	43°10'N	17°40'W
TREBDEN	747	MENDARN	30	40°5'N	16°15'W
TRERR	401	SKARRNA	90	43°55'N	9°15'E
TRERR	705	THARGGY	93	40°35'N	3°35'E
TREVRVEN	1,527	COSDOL	15	47°20'N	17°0'W
TRIHVEN	1,247	ELDOR	20	43°20'N	15°55'W
TRIKK	648	THARGGY	94	39°50'N	3°30'E
TRILDDEN	465	ELDOR	19	45°5'N	18°35'W
TRIRVEN	1,415	MENDARN	30	39°25'N	16°50'W
TRISPDEN	878	ELDOR	25	40°30'N	15°10'W
TRIVRVEN	1,528	ELDOR	20	44°20'N	15°35'W
TROLDDEN	409	ELDOR	24	42°50'N	18°10'W
TRONDEN	512	PEL BROLENON	35	36°10'N	15°10'W
TROVLDEN	886	ELDOR	19	43°20'N	18°0'W
TRUHDEN	656	MENDARN	30	40°15'N	16°30'W
TRUKK	328	TORAKK	83	46°50'N	2°35'E
TRUKK	1,227	DRHOKKER	89	46°10'N	7°30'E
TRUWEN	1,107	COSDOL	16	46°35'N	12°50'W
TRUZDEN	830	MENDARN	30	39°45'N	17°15'W
TUBIDU	686	KALAMAR	44	36°25'N	0°30'E
TUBKKUKAGH	574	TARISATO	52	29°20'N	3°50'E
TUD	357	P'BAPAR	63	47°30'N	9°30'W
TUDDEN	835	MENDARN	30	39°50'N	15°55'W
TUERUIZ	376	FAUTEE FOREST	104	32°50'N	6°20'E
TUGGAGH	444	UL-KARG	124	28°45'N	18°15'W
TUHIDO	2,025	KALAMAR	49	31°35'N	2°50'E
TUKA'IDU	481	KALAMAR	43	36°45'N	1°30'W
TUKIDO	1,939	KALAMAR	48	31°30'N	0°10'E
TULDEN	879	ELOS DESERT	37	39°5'N	7°20'W
TULIDU	593	PARU'BOR	70	44°55'N	2°25'W
TULISIDO	1,202	PARU'BOR	69	44°10'N	4°10'W
TUMUFIDO	1,777	KALAMAR	51	30°15'N	1°0'E
TUNDEN	857	ELDOR	19	43°25'N	17°30'W
TUP	344	BASIR	46	33°45'N	4°30'W
TUPDEN	587	MENDARN	30	40°5'N	15°0'W
TURITHIDO	2,499	KALAMAR	39	37°50'N	1°25'W
TURR-NARR	769	SKARRNA	90	45°5'N	9°30'E
TUTHIDU	669	O'PAR	74	42°15'N	1°40'E
TUTHOB	350	KALAMAR	43	37°5'N	0°40'W

TOWN	POPULATION	COUNTRY	PAGE	LATITUDE	LONGITUDE
TUTIDO	1,265	PEKAL	72	43°10'N	6°40'W
T'VIDO	976	TOKIS	38	38°55'N	3°35'W
T'VIDU	682	PARU' BOR	70	45°15'N	2°10'W
UAWEIL	576	FAUTEE FOREST	104	33°50'N	5°40'E
UEGGUAM	652	NANAKARY FOREST	99	38°15'N	8°45'E
ULZEAN	461	NANAKARY FOREST	99	38°0'N	8°35'E
UNVDEN	883	MENDARN	29	38°30'N	17°45'W
UNVDEN	721	MENDARN	34	37°10'N	18°40'W
UNVOLEN	10,400	ELDOR	20	44°25'N	15°10'W
UNWEN	1,513	ELOS DESERT	76	35°55'N	9°45'W
UORIOL	605	REANAARIA BAY	98	39°50'N	5°40'E
UPFOUN	690	NANAKARY FOREST	99	38°40'N	9°50'E
DRIVEN	1,704	ELDOR	25	42°50'N	16°50'W
URRA	479	DRHOKKER	84	46°20'N	5°35'E
U'RUDAKETA	16,100	TOKIS	38	38°5'N	5°5'W
USPDEN	788	MENDARN	29	39°20'N	17°40'W
USPVEN	1,000	ELDOR	20	43°40'N	15°40'W
UUZUAR	466	COUNAI HEIGHTS	45	37°10'N	4°20'E
UWEN	1,418	ELDOR	19	45°5'N	18°10'W
UZDEN	704	ELDOR	20	46°5'N	17°10'W
VABOTHIDU	418	KALAMAR	43	35°25'N	3°15'W
VADEN	672	PEL BROLENON	34	36°30'N	18°0'W
VAFEWIDU	738	DODERA	39	38°5'N	1°5'W
VAFIDO	1,048	BASIR	42	37°15'N	5°55'W
VAHIDU	585	KALAMAR	47	33°25'N	1°45'W
VAHZMAHAGH	536	UL - KARG	124	29°45'N	18°0'W
VAHZSVAHNI	895	MEZNAMISH	118	32°45'N	15°20'W
VAKOPISEK	393	KALAMAR	47	32°40'N	1°0'W
VALIDO	1,326	O' PAR	74	43°15'N	2°10'E
VALIDO	1,146	TARISATO	51	30°10'N	1°45'E
VAMMISH	1,139	MEZNAMISH	125	31°5'N	16°5'W
VAMMISH	539	OZHVINMISH	128	29°45'N	8°15'W
VAMVEN	1,718	PEL BROLENON	35	36°20'N	15°50'W
VAMZAHN	531	OZHVINMISH	119	32°15'N	12°25'W
VAMZAHNI	2,603	ZAZAHNI	135	28°10'N	11°35'W
VANGAHNI	1,955	MEZNAMISH	119	32°5'N	14°10'W
VANIDU	583	KALAMAR	43	37°10'N	0°35'W
VANMISH	2,459	MEZNAMISH	118	31°35'N	15°20'W
VANOWMISH	601	OZHVINMISH	120	32°30'N	9°50'W
VANZHAHNI	530	OZHVINMISH	120	33°30'N	10°50'W
VAORKUIR	474	NANAKARY FOREST	99	38°40'N	9°30'E
VAPMAHN	740	ZAZAHNI	127	28°40'N	10°25'W
VAPMISH	410	OZHVINMISH	128	29°55'N	8°10'W
VAPSHAHNI	1,979	MEZNAMISH	126	29°5'N	14°5'W
VAPVAHN	2,068	OZHVINMISH	120	33°15'N	10°25'W
VAREN	660	ZAZAHNI	126	30°5'N	13°10'W
VARENIDO	1,662	EK' KASEL	68	45°10'N	7°15'W
VAR'GIG	245	EK' GAKEL	65	46°40'N	4°5'W
VARHAHN	350	OZHVINMISH	127	30°20'N	9°10'W
VARIDO	1,370	O' PAR	74	41°50'N	2°30'W
VARLDEN	426	MENDARN	29	38°5'N	18°5'W
VARMISH	1,548	AHZNOMAHN	128	29°10'N	6°25'W
VARMORR	3,000	TORAKK	83	48°50'N	3°30'E
VASHNAHNI	1,520	AHZNOMAHN	136	27°20'N	6°45'W
VASHVAHNI	364	OZHVINMISH	128	30°35'N	8°35'W
VATAGH	588	UL - KARG	125	28°35'N	17°10'W
VATOTIDO	1,849	KALAMAR	47	32°55'N	2°10'W



TOWN	POPULATION	COUNTRY	PAGE	LATITUDE	LONGITUDE
VAWIDU	487	KALAMAR	52	30°40'N	2°20'E
VAYKK	1,028	DRHOKKER	89	45°20'N	7°20'E
VAZAHNI	1,181	OZHVINMISH	119	33°30'N	11°55'W
VAZMISH	1,221	MEZNAMISH	119	31°55'N	14°5'W
VAZMISH	1,074	MEZNAMISH	125	30°45'N	16°10'W
VBED	380	PEKAL	73	41°15'N	5°30'E
VEARUR	744	COUNAI HEIGHTS	45	36°45'N	4°55'E
VEGGZIKRLIBAGH	708	TARISATO	55	28°15'N	4°25'E
VEHMISH	1,407	ZAZAHNI	133	28°0'N	14°30'W
VEHNHAHN	494	OZHVINMISH	120	32°35'N	9°35'W
VEHNSHAHNI	1,391	MEZNAMISH	118	33°20'N	14°45'W
VEMISH	430	OZHVINMISH	126	30°40'N	14°10'W
VENSHMAHN	435	OZHVINMISH	127	30°30'N	9°15'W
VERIDO	772	KORAK	67	45°20'N	9°5'W
VERIDU	547	PEKAL	73	41°50'N	4°0'E
VERONIS	190	KALAMAR	47	33°55'N	0°40'W
VESIDO	2,659	TOKIS	38	37°30'N	5°45'W
VESPDEN	575	MENDARN	30	39°10'N	16°45'W
VESPIDU	882	KORAK	67	45°30'N	9°55'W
VETDEN	854	MENDARN	30	39°40'N	16°45'W
VETH	837	DRHOKKER	90	45°55'N	8°40'E
VETHIDO	1,336	DODERA	74	40°50'N	0°35'E
VEVUSIDO	1,569	KALAMAR	51	31°15'N	0°25'E
VEW	609	P'BAPAR	63	48°0'N	10°20'W
VEZMISH	1,586	MEZNAMISH	118	33°35'N	14°35'W
VEZMISH	855	MEZNAMISH	118	31°35'N	16°15'W
VHAJY	594	THARGGY	94	37°45'N	2°45'E
VHITH	742	RYTARR WOODS	85	47°40'N	8°10'E
VHOTT	3,600	DRHOKKER	89	44°55'N	7°20'E
VHOYL	1,641	SKARRNA	96	43°0'N	8°20'E
VHUT	358	DRHOKKER	86	46°20'N	17°5'E
VHUYD	422	DRHOKKER	88	45°15'N	4°5'E
VHUYL-NARR	653	THARGGY	92	42°15'N	1°10'E
VHYRKK	404	DRHOKKER	91	46°10'N	17°5'E
VIBIDO	995	KALAMAR	51	30°20'N	1°55'E
VIBIDU	799	KALAMAR	43	35°0'N	2°45'W
VIFAHEDIDO	1,519	TOKIS	39	38°35'N	3°15'W
VIHIDO	1,645	P'BAPAR	67	45°35'N	9°50'W
VIHIDU	689	KALAMAR	42	34°35'N	3°50'W
VIKA'UPIDO	1,228	KALAMAR	48	31°35'N	0°10'W
VILDEN	504	MENDARN	29	39°40'N	17°45'W
VILIDU	600	EK'KASEL	72	42°30'N	8°10'W
VILURRA	554	SKARRNA	96	42°45'N	8°20'E
VIMAHN	2,898	MEZNAMISH	119	31°55'N	14°15'W
VIMIDU	531	KALAMAR	44	36°30'N	0°10'W
VIMIRIDO	1,194	PARU'BOR	69	44°40'N	3°25'W
VIMMISH	1,273	ZAZAHNI	135	28°20'N	11°5'W
VIMNAHNI	1,523	OZHVINMISH	120	31°25'N	10°5'W
VINIDU	786	PEKAL	73	42°15'N	4°50'E
VINOW-AHNOZH	1,535	OZHVINMISH	126	30°25'N	13°20'W
VINSAHNI	673	ZAZAHNI	134	28°5'N	13°5'W
VIPIZUAR	745	KEENORA TORS	94	38°10'N	5°0'E
VIREDEO	731	REANAARIA BAY	98	40°0'N	6°50'E
VIRIDU	632	TARISATO	54	28°5'N	1°15'E
VIROVELIDO	1,568	PARU'BOR	69	44°5'N	4°0'W
Vis	378	PARU'BOR	69	44°25'N	4°20'W
VISHMISH	372	OZHVINMISH	121	32°0'N	8°30'W

TOWN	POPULATION	COUNTRY	PAGE	LATITUDE	LONGITUDE
VISHMISH	744	ZAZAHNI	134	28°20'N	14°0'W
VISHVAHNI	408	OZHVINMISH	121	31°50'N	8°40'W
VISILOMIDU	595	KALAMAR	47	33°55'N	1°55'W
VITHUFETIDO	1,706	PEKAL	73	42°30'N	4°35'E
VIV	357	KALAMAR	44	35°25'N	0°40'E
VIVAHNI	2,343	AHZNOMAHN	136	27°55'N	6°40'W
VIWIDO	1,929	EK'GAKEL	69	45°50'N	4°55'W
VIZAHNI	452	OZHVINMISH	119	33°10'N	13°10'W
VIZEZ	RUINS	ZAZAHNI	125	29°5'N	14°40'W
VLACVEN	1,448	ELDOR	20	45°30'N	17°15'W
VLAPVEN	1,193	PEL BROLENON	34	36°15'N	18°50'W
VLARNVEN	967	MENDARN	25	40°25'N	15°40'W
VLAVDEN	531	ELDOR	20	43°15'N	15°45'W
VLAVRVEN	1,110	COSDOL	15	49°5'N	14°45'W
VLEDEN	648	MENDARN	29	37°50'N	19°5'W
VLOBVEN	953	ELDOR	20	45°55'N	16°45'W
VLORDEN	566	COSDOL	16	46°35'N	14°15'W
VLUBVEN	923	MENDARN	29	38°35'N	17°40'W
VLUDEN	696	MENDARN	29	37°40'N	18°55'W
VLUHDEN	830	ELDOR	20	45°25'N	16°35'W
VLURDEN	705	MENDARN	25	40°25'N	15°50'W
VLUWDEN	604	COSDOL	16	49°10'N	13°35'W
VOBIDO	1,769	KALAMAR	47	32°5'N	2°30'W
VODUN	348	PEKAL	73	42°10'N	3°50'E
VOHENESH	382	OZHVINMISH	120	32°5'N	11°0'W
VOHRAN	399	AHZNOMAHN	136	27°10'N	7°10'W
VOHZNAHNI	607	OZHVINMISH	120	32°50'N	11°10'W
VOKA'ETIDU	481	KALAMAR	47	32°10'N	0°50'W
VOKAYL	503	THARGGY	40	39°55'N	1°50'E
VOMABIDU	521	KALAMAR	47	33°30'N	0°45'W
VOMINAHNI	1,751	ZAZAHNI	126	29°30'N	12°15'W
VOMINAHNI	1,014	ZAZAHNI	126	30°5'N	12°25'W
VOMISH	429	ELOS DESERT	36	36°10'N	12°25'W
VOMOVAHNI	1,849	ZAZAHNI	135	27°45'N	9°15'W
VOMWHAHN	375	OZHVINMISH	121	31°55'N	8°40'W
VONDEN	432	EK'GAKEL	69	46°10'N	5°45'W
VONIDU	410	PARU'BOR	70	45°25'N	2°50'W
VONUN'MIDU	557	KALAMAR	48	33°50'N	0°45'E
VOPIDO	1,293	KALAMAR	47	32°15'N	0°35'W
VORANDEN	551	EK'KASEL	68	44°45'N	7°20'W
VOREDIDU	841	P'BAPAR	63	46°45'N	9°15'W
VOREN	648	P'BAPAR	63	46°55'N	9°30'W
VORMAHN	1,512	MEZNAMISH	119	31°40'N	14°10'W
VORRA	1,284	DRHOKKER	89	45°55'N	6°55'E
Vos	341	TARISATO	51	30°20'N	1°55'E
VOSHAHNI	517	OZHVINMISH	119	33°5'N	12°50'W
VOSHAHNI	1,423	ZAZAHNI	126	30°15'N	12°0'W
VOSHAHNI	1,724	ZAZAHNI	134	27°45'N	12°20'W
VOSIDO	1,938	EK'GAKEL	69	44°50'N	4°40'W
VOSIDO	1,076	TOKIS	38	38°0'N	3°35'W
VOTHOGIDO	1,157	KALAMAR	39	37°25'N	2°0'W
Vov	370	KALAMAR	44	35°5'N	1°5'E
VOVAKOGIDO	1,803	KALAMAR	47	34°0'N	1°35'W
VOVIDO	981	KALAMAR	49	33°30'N	2°45'E
VOVOKIMUPIDU	730	TOKIS	38	37°45'N	5°0'W
VOVRDEN	847	MENDARN	30	40°10'N	15°40'W
VOWIDU	401	KALAMAR	43	34°35'N	1°20'W

TOWN	POPULATION	COUNTRY	PAGE	LATITUDE	LONGITUDE
VOWZAHN	316	OZHVINMISH	120	32°10'N	9°5'W
VOZHMISH	576	AHZNOMAHN	136	28°10'N	7°55'W
VOZMISH	1,208	OZHVINMISH	126	30°30'N	14°0'W
VOZVAHN	742	MEZNAMISH	118	32°35'N	15°45'W
VOZWHAHN	350	OZHVINMISH	121	31°30'N	7°55'W
VRABDEN	767	MENDARN	25	40°30'N	16°40'W
VRALDEN	334	ELOS DESERT	37	38°5'N	7°40'W
VRALDEN	723	MENDARN	34	37°15'N	18°35'W
VRANDOL	9,700	VRANDOL	122	29°50'N	23°0'W
VRARLDEN	427	MENDARN	30	39°5'N	14°55'W
VRASPVEN	1,169	COSDOL	10	49°30'N	14°50'W
VRAYD	446	THARGGY	92	40°35'N	riS'E
VREHDEN	771	COSDOL	16	46°30'N	14°15'W
VRELDEN	304	COSDOL	11	50°40'N	13°35'W
VRENDEN	803	ELDOR	20	44°35'N	15°30'W
VRENDOLEN	58,400	PEL BROLENON	35	36°35'N	15°50'W
VREPDEN	301	DELNONDRIAN ISLANDS	23	42°40'N	22°10'W
VRIH DEN	741	MENDARN	30	38°15'N	16°30'W
VRINDEN	524	MENDARN	34	37°0'N	20°0'W
VRINDVEN	924	MENDARN	34	37°5'N	18°30'W
VRIVEN	1,498	MENDARN	29	38°0'N	17°50'W
VRIYVEN	1,935	ELDOR	20	45°30'N	17°5'W
VROFDEN	706	ELDOR	25	41°30'N	15°25'W
VROKK	407	SKARRNA	90	44°55'N	9°30'E
VRON	796	DRHOKKER	88	45°0'N	4°55'E
VROTH	1,324	THARGGY	93	42°20'N	2°50'E
VROVRVEN	1,254	ELDOR	25	43°15'N	16°40'W
VROWVEN	1,304	ELDOR	20	43°25'N	17°15'W
VRUCDEN	438	ELDOR	25	41°50'N	15°5'W
VRUH	318	KORAK	67	44°0'N	10°0'W
VRUHDEN	310	MENDARN	30	37°45'N	17°10'W
VRUKK	759	THARGGY	93	42°35'N	3°10'E
VRUPVEN	1,217	PEL BROLENON	35	36°10'N	15°25'W
VRYKK	624	RYTARR WOODS	84	49°0'N	5°50'E
VUBIDO	958	TOKIS	38	38°30'N	4°25'W
VUBIDO	1,326	KALAMAR	43	35°35'N	2°50'W
VUDVEN	1,767	MENDARN	29	39°55'N	17°40'W
VUGISIDO	1,174	DODERA	39	38°35'N	0°30'W
VUKA'OKIDO	2,028	DODERA	39	40°10'N	1°20'W
VUNVEN	1,277	PEL BROLENON	35	36°30'N	16°35'W
VURAMATHATIDO	1,484	BASIR	46	33°25'N	5°15'W
VURINIDO	1,526	PARU'BOR	70	44°55'N	1°20'W
VUSOTUMEKIDU	717	KALAMAR	43	37°55'N	0°35'W
VUTHIDU	683	KALAMAR	47	32°40'N	1°50'W
VUVIDU	486	TARISATO	51	28°50'N	2°5'E
VUVLDEN	885	ELDOR	20	45°10'N	15°10'W
VYKK	342	DRHOKKER	84	46°45'N	5°40'E
WABIDU	459	BASIR	42	34°35'N	4°30'W
WAFENIDO	906	KALAMAR	51	30°50'N	0°30'E
WAFIDO	1,372	KALAMAR	48	34°20'N	1°0'E
WAGIDU	727	KALAMAR	43	35°10'N	2°35'W
WAHDEN	900	MENDARN	29	37°50'N	19°15'W
WAHIDU	438	KORAK	67	43°45'N	9°50'W
WAHIDU	538	KALAMAR	48	33°35'N	1°15'E
WAHUFIDO	1,573	KALAMAR	40	37°30'N	0°25'W
WALARAKIDO	1,853	KALAMAR	48	32°5'N	0°40'E
WALEDOKIDU	433	KALAMAR	42	36°45'N	4°5'W

TOWN	POPULATION	COUNTRY	PAGE	LATITUDE	LONGITUDE
WAMAG	360	PARU' BOR	74	43°15'N	2°55'E
WAMESH	1,417	ZAZAHNI	127	29°20'N	11°20'W
WAMIDO	1,487	KALAMAR	47	31°25'N	0°40'W
WAMIDU	551	KALAMAR	48	32°30'N	1°5'E
WANDEN	856	ELDOR	21	46°10'N	14°0'W
WAPIDU	723	KALAMAR	39	37°15'N	0°45'W
WAPMAHNI	343	OZHVINMISH	128	31°10'N	7°50'W
WARIDU	486	BASIR	42	37°10'N	5°55'W
WARIDU	406	KALAMAR	43	35°20'N	3°15'W
WASMISH	844	MEZNAMISH	125	31°5'N	16°25'W
WATHARUSIDU	866	TARISATO	55	27°55'N	3°45'E
WATHIDU	416	TARISATO	54	28°15'N	2°10'E
WAZIN-AHNOZH	1,184	OZHVINMISH	128	30°5'N	8°50'W
WAZMISH	367	OZHVINMISH	120	33°40'N	11°30'W
WEBED	346	KALAMAR	43	37°5'N	1°0'W
WEBUFUHALIDO	1,082	KALAMAR	42	36°35'N	4°15'W
WEDAFIDO	1,783	PEKAL	73	41°10'N	4°10'E
WEELAIR	469	REANAARIA BAY	98	39°40'N	6°5'E
WEFOR	194	EK' KASEL	68	45°30'N	6°20'W
WEGOV'GID	317	KALAMAR	48	33°55'N	0°30'W
WEHIDU	729	EK' KASEL	72	42°50'N	7°0'W
WEHIDU	848	KALAMAR	48	33°5'N	0°35'E
WEHZOM-AHNOZH	1,899	OZHVINMISH	127	30°50'N	9°25'W
WEIZEAR	RUINS	COUNAI HEIGHTS	94	37°35'N	4°15'E
WEKA	370	KALAMAR	48	32°35'N	0°35'E
WEKA'IDO	1,667	KALAMAR	42	34°35'N	3°40'W
WEKA'IDU	421	KALAMAR	48	31°35'N	1°20'E
WEKIDU	505	KALAMAR	44	35°20'N	1°10'E
WEKIDU	585	TARISATO	51	28°30'N	1°40'E
WEMIDU	588	KALAMAR	47	33°35'N	1°10'W
WEMMISH	431	OZHVINMISH	120	32°0'N	9°40'W
WENIDU	535	KALAMAR	39	37°25'N	2°45'W
WENSHOHL-AHNOZH	2,185	ZAZAHNI	135	28°0'N	9°5'W
WEPETEP	387	KALAMAR	51	30°25'N	2°0'E
WEPIDO	1,247	KALAMAR	43	34°25'N	2°40'W
WEPUNIDO	2,265	KALAMAR	49	31°25'N	3°0'E
WER	386	KALAMAR	48	31°25'N	0°5'E
WERIDO	1,192	KALAMAR	43	35°10'N	2°55'W
WERLVEN	1,750	ELDOR	20	45°20'N	16°15'W
WESIDO	1,715	KALAMAR	47	32°55'N	TO'W
WETHIDU	475	EK' KASEL	68	44°30'N	7°40'W
WETIDU	699	TARISATO	52	29°10'N	2°50'E
WEVEN	1,223	ELDOR	25	40°40'N	14°50'W
WEW	696	P' BAPAR	63	48°10'N	9°25'W
WEWIDU	411	KALAMAR	48	32°50'N	0°35'E
WFUTAHIDO	2,388	KALAMAR	44	37°0'N	0°25'W
WHAMMISH	864	ZAZAHNI	127	29°10'N	10°45'W
WHAZEN	1,157	MEZNAMISH	118	32°20'N	15°50'W
WHEHAHN	336	OZHVINMISH	120	32°10'N	9°45'W
WHENRAHN	1,528	ZAZAHNI	135	28°10'N	9°40'W
WHENSHMISH	498	OZHVINMISH	119	32°15'N	12°20'W
WHENZHANI	1,444	AHZNOMAHN	129	28°50'N	6°0'W
WHETAHNI	1,308	ZAZAHNI	134	27°50'N	14°25'W
WHISMISH	773	OZHVINMISH	120	32°10'N	9°35'W
WHIZHAHNI	394	AHZNOMAHN	128	28°45'N	7°20'W
WHOMISH	1,314	MEZNAMISH	118	33°10'N	14°55'W
WHOMISH	358	OZHVINMISH	128	30°5'N	7°40'W

TOWN	POPULATION	COUNTRY	PAGE	LATITUDE	LONGITUDE
WHOMOMISH	366	OZHVINMISH	128	30°35'N	8°0'W
WHONAOMI-AHNOZH	921	OZHVINMISH	120	33°15'N	11°35'W
WIBAWEDIDU	670	PEKAL	73	42°25'N	5°0'E
WIDEN	582	ELDOR	25	40°35'N	16°35'W
WIDIDO	1,603	O'PAR	74	42°5'N	2°20'E
WIDIDU	660	DODERA	74	41°20'N	0°45'E
WIFIDO	1,094	KALAMAR	43	37°5'N	TSO'W
WIGDEN	378	MENDARN	30	39°10'N	17°5'W
WIGIDO	1,709	BASIR	41	36°10'N	6°20'W
WIGIDO	2,773	KALAMAR	48	31°50'N	0°25'E
WIHIDU	611	KALAMAR	48	31°20'N	0°20'E
WILASIW	341	KALAMAR	48	32°35'N	1°20'E
WILIDO	1,942	DODERA	40	40°15'N	0°20'W
WILUDIDO	1,166	KALAMAR	51	31°10'N	0°35'E
WIMERIDO	906	KALAMAR	48	33°20'N	0°10'E
WIMIDU	471	KALAMAR	51	30°15'N	1°30'E
WIMISH	20,600	ZAZAHNI	126	29°0'N	11°50'W
WINDDEN	400	ELDOR	20	46°0'N	17°15'W
WINDEN	1,022	EK'GAKEL	68	45°50'N	6°35'W
WINIDU	494	KALAMAR	48	33°40'N	0°30'W
WINMISH	417	AHZNOMAHN	136	28°10'N	6°50'W
WIPDEN	464	DELNONDRIAN ISLANDS	22	42°40'N	23°10'W
WIPEVEDIDO	1,863	KALAMAR	43	37°0'N	2°25'W
WIPIKA'OWIDO	1,269	KALAMAR	48	32°5'N	0°0'W
WIRIDO	1,738	KALAMAR	51	31°5'N	0°10'E
WISHHAHNI	490	OZHVINMISH	119	31°45'N	12°50'W
WISIDU	888	PARU'BOR	70	45°25'N	TSS'W
WISIDU	548	KALAMAR	42	35°0'N	4°0'W
WISMISH	379	OZHVINMISH	128	31°0'N	7°55'W
WISTAHNI	1,302	ZAZAHNI	135	28°15'N	10°35'W
WITHIDIDU	719	PARU'BOR	69	43°25'N	3°30'W
WNETHIDU	832	KALAMAR	51	30°0'N	T35'E
W'Nioo	1,080	PEKAL	73	42°5'N	5°30'E
WOCDEN	674	ELDOR	20	43°35'N	16°35'W
WOGIDU	455	KALAMAR	47	33°15'N	1°0'W
WOGIDU	470	TARISATO	55	28°20'N	3°5'E
WOH	399	KALAMAR	48	33°0'N	1°25'E
WOHIDO	990	KALAMAR	44	34°45'N	0°5'E
WOHLOHLAHNI	398	OZHVINMISH	127	29°55'N	9°25'W
WOHMISH	926	MEZNAMISH	118	31°40'N	14°30'W
WOKA'IBEKA'	391	KALAMAR	43	37°15'N	1°25'W
WOKA'OTHIDO	2,086	TOKIS	39	40°10'N	1°20'W
WOKIDU	695	BASIR	41	36°50'N	6°15'W
WOKUGIDU	528	KALAMAR	48	33°50'N	0°25'E
WOLIDO	2,242	KALAMAR	48	31°20'N	0°5'W
WOMIMISH	1,159	ZAZAHNI	127	30°10'N	9°40'W
WOMISVAHNI	527	ZAZAHNI	127	30°30'N	10°25'W
WOMOMAHN	334	OZHVINMISH	127	31°5'N	9°40'W
WOMOMISH	2,154	MEZNAMISH	119	32°15'N	14°10'W
WOMOSAHNI	468	OZHVINMISH	126	30°25'N	12°50'W
WOMOSHAHNI	380	OZHVINMISH	119	32°50'N	12°20'W
WONULELIDU	812	KALAMAR	42	34°30'N	3°30'W
WOPDEN	560	MENDARN	34	37°15'N	19°40'W
WOPIDU	464	KALAMAR	51	31°10'N	1°35'E
WOPVEN	1,861	ELDOR	19	45°15'N	17°25'W
WORIDO	720	KORAK	67	45°5'N	8°55'W
WORIDO	1,904	PEKAL	73	42°0'N	5°0'E

TOWN	POPULATION	COUNTRY	PAGE	LATITUDE	LONGITUDE
WOTHIDU	604	BASIR	41	36°20'N	6°20'W
WOVOGIDU	636	BASIR	46	34°15'N	5°30'W
WOWUHIDU	433	PEKAL	73	42°5'N	5°50'E
WOZMAHN	1,459	MEZNAMISH	118	31°55'N	15°30'W
WOZMISH	987	MEZNAMISH	118	32°0'N	15°50'W
W'PAWIDO	1,954	PEKAL	73	41°30'N	5°40'E
WREBIDU	785	KALAMAR	48	31°50'N	2°0'E
WUGIDO	1,355	PARU'BOR	69	43°45'N	3°40'W
WUGIDO	337	DODERA	74	40°30'N	1°20'E
WUGIDO	1,777	KALAMAR	48	32°50'N	1°15'1
WUKAGH	1,006	TARISATO	52	28°30'N	4°40'E
WUKIDU	409	KALAMAR	48	31°50'N	0°45'E
WULMVEN	1,807	PEL BROLENON	35	36°20'N	15°40'W
WUNIDO	1,446.	KALAMAR	48	34°20'N	0°20'W
WUNIDU	741	TARISATO	54	28°5'N	1°25'E
WUPDEN	473	ELDOR	24	42°50'N	17°55'W
WUPDEN	528	MENDARN	30	39°25'N	17°5'W
WUPIDU	897	KALAMAR	48	31°50'N	0°0'W
WUPIDU	498	KALAMAR	48	32°15'N	0°5'E
WUREN	306	EK'KASEL	68	44°55'N	7°15'W
WURIDU	557	TOKIS	39	39°25'N	1°35'W
WURLDEN	360	MENDARN	30	37°45'N	16°55'W
WUSIDO	1,216	KALAMAR	48	34°20'N	0°20'E
WUWAGH	885	NORGA-KRANGREL	72	42°5'N	8°50'W
WVIDO	1,835	PEKAL	73	42°20'N	4°40'E
W'WIDO	1,461	BASIR	46	33°40'N	4°15'W
XAARUM	6,400	FAUTEE FOREST	104	33°30'N	5°30'E
XIIZAUN	769	COUNAI HEIGHTS	45	37°0'N	4°5'E
XOARDEON	706	NANAKARY FOREST	99	38°20'N	9°5'E
XUERII	510	FAUTEE FOREST	104	33°35'N	5°10'E
XUIREOT	375	FAUTEE PENINSULA	104	31°45'N	6°10'E
YABVEN	1,364	ELDOR	20	45°30'N	16°50'W
YAHDEN	631	PEL BROLENON	35	36°30'N	16°20'W
YELDEN	1,650	MENDARN	34	36°45'N	19°15'W
YENDEN	804	MENDARN	29	38°15'N	17°40'W
YERLDEN	695	VRANDOL	35	36°10'N	15°40'W
YERLDEN	413	VRANDOL	122	29°45'N	23°0'W
YICDEN	694	PEL BROLENON	35	36°35'N	15°25'W
YIDDEN	424	MENDARN	30	39°40'N	17°5'W
YIGDEN	563	COSDOL	15	47°0'N	15°10'W
YIHVEN	1,723	ELDOR	19	45°45'N	17°40'W
YIRDDEN	647	ELDOR	24	42°35'N	17°30'W
YIRDVEN	943	MENDARN	30	40°15'N	16°55'W
YOFDEN	604	DELNONDRIAN ISLANDS	22	42°55'N	24°20'W
YOLVEN	1,053	COSDOL	15	48°40'N	15°5'W
YULDDEN	739	COSDOL	11	49°55'N	14°5'W
YUVLLEN	566	DELNONDRIAN ISLANDS	22	42°40'N	23°45'W
ZADEN	673	MENDARN	30	39°20'N	15°10'W
ZAHMISH	436	OZHVINMISH	126	30°35'N	13°25'W
ZAHZMISH	RUINS	ZAZAHNI	125	29°25'N	14°35'W
ZALMVEN	1,200	MENDARN	30	39°50'N	16°0'W
ZAMSAHNI	699	OZHVINMISH	120	32°55'N	11°20'W
ZAMWAHN	478	OZHVINMISH	120	31°40'N	9°15'W
ZAMZORAZH	435	NORGA-KRANGREL	71	40°30'N	8°30'W
ZANEMMISH	673	OZHVINMISH	120	31°55'N	9°20'W
ZANOWSHAHN	314	AHZNOMAHN	136	28°5'N	7°35'W
ZAOGUIV	556	NANAKARY FOREST	99	38°30'N	9°20'E

TOWN	POPULATION	COUNTRY	PAGE	LATITUDE	LONGITUDE
ZAPVAHN	1,556	AHZNOMAHN	128	29°10'N	8°25'W
ZARGIVAGH	662	TARISATO	52	28°30'N	4°25'E
ZARZHAWN	510	AHZNOMAHN	136	28°0'N	8°0'W
ZARZHAHNI	969	MEZNAMISH	119	32°55'N	13°45'W
ZASHMISH	707	MEZNAMISH	118	32°55'N	15°25'W
ZATTAGH	1,196	UL-KARG	131	27°45'N	20°20'W
ZAVRVEN	1,640	ELDOR	20	44°5'N	15°50'W
ZAZAHNI	363	PELBROLENON	36	36°25'N	12°10'W
ZEANUEV	552	COUNAI HEIGHTS	45	36°35'N	4°30'E
ZEAZEIR	RUINS	COUNAI HEIGHTS	45	37°5'N	3°50'E
ZEHAZ-AHNOZH	1,195	OZHVINMISH	126	31°10'N	13°25'W
ZEHINAHN	2,760	ZAZAHNI	127	30°30'N	10°10'W
ZEHVAHN	357	OZHVINMISH	128	29°30'N	8°15'W
ZELMDEN	1,247	ELOS DESERT	37	39°5'N	7°45'W
ZEMHAHN	509	ZAZAHNI	126	28°45'N	13°50'W
ZENMAHN	2,468	MEZNAMISH	118	32°10'N	16°0'W
ZENSHAHN	24,700	ZAZAHNI	133	27°50'N	14°50'W
ZENSHAMISH	1,155	MEZNAMISH	118	31°40'N	15°20'W
ZENSHZAHNI	1,100	OZHVINMISH	126	30°20'N	13°15'W
ZERNVEN	936	COSDOL	10	49°35'N	14°45'W
ZEVADOR	380	FAUTEE FOREST	104	33°25'N	5°30'E
ZEZMISH	1,514	ZAZAHNI	126	30°0'N	1 3°35'W
ZHA-AHNAHN	437	OZHVINMISH	127	30°50'N	9°55'W
ZHA-EHNSAHN	2,291	MEZNAMISH	118	31°25'N	14°55'W
ZHA-HAHMISH	2,276	MEZNAMISH	119	32°5'N	14°0'W
ZHA-HAHMISH	2,116	OZHVINMISH	126	30°45'N	13°45'W
ZHA-HANMISH	837	MEZNAMISH	118	32°30'N	15°30'W
ZHA-HAPMISH	339	OZHVINMISH	119	31°55'N	12°15'W
ZHA-HEMMISH	1,143	MEZNAMISH	118	33°45'N	14°35'W
ZHA-HEVAHN	411	OZHVINMISH	119	31°25'N	12°35'W
ZHA-HEZMAHN	1,178	OZHVINMISH	119	31°40'N	13°5'W
ZHA-HINOZ	1,233	ZAZAHNI	134	27°45'N	12°10'W
ZHAHRAHNI	866	ZAZAHNI	134	27°50'N	14°10'W
ZHA-INMISH	418	OZHVINMISH	127	31°15'N	9°35'W
ZHA-MINMISH	1,021	OZHVINMISH	128	29°35'N	7°40'W
ZHA-MIVAHNI	1,337	OZHVINMISH	120	33°35'N	1 1°5'W
ZHAMMAHNI	865	MEZNAMISH	118	33°25'N	14°45'W
ZHA-MOHROZH	2,149	ZAZAHNI	135	28°0'N	9°30'W
ZHA-MOMIZHAHN	416	OZHVINMISH	128	31°20'N	8°10'W
ZHA-MONAM	506	ELOS DESERT	36	36°50'N	1TSS'W
ZHA-MONANAHN	1,532	OZHVINMISH	126	31°10'N	13°35'W
ZHA-MOSSHAHN-	1,729	OZHVINMISH	128	30°15'N	7°25'W
ZHAMVAHNI	2,038	ZAZAHNI	126	29°30'N	12°45'W
ZHANAHN	1,301	MEZNAMISH	118	32°15'N	15°40'W
ZHA-NEHZMISH	130,200	AHZNOMAHN	128	29°10'N	6°45'W
ZHANOHVEN	8,300	ZAZAHNI	126	28°30'N	14°10'W
ZHANOWMAHN	438	AHZNOMAHN	128	29°45'N	7°35'W
ZHANOWMISH	1,055	OZHVINMISH	121	31°55'N	8°20'W
ZHA-NOZHNAHN	423	OZHVINMISH	128	29°15'N	8°40'W
ZHA-VARMISH	RUINS	ZAZAHNI	126	29°45'N	14°5'W
ZHA-VAZNAHN	1,933	AHZNOMAHN	136	27°35'N	8°5'W
ZHA-VIHZAN	855	MEZNAMISH	125	31°15'N	16°30'W
ZHA-VIZHMISH	421	OZHVINMISH	128	30°5'N	7°55'W
ZHA-VOMIMISH	RUINS	ZAZAHNI	133	28°20'N	15°5'W
ZHEGHIBAGH	756	UL-KARG	124	28°25'N	18°35'W
ZHEHIVAHN	560	AHZNOMAHN	129	29°55'N	5°50'W
ZHEMAHN	1,272	MEZNAMISH	118	33°40'N	14°45'W

TOWN	POPULATION	COUNTRY	PAGE	LATITUDE	LONGITUDE
ZHEMISH	375	OZHVINMISH	121	32°10'N	8°20'W
ZHENMAHNI	2,870	MEZNAMISH	118	31°25'N	15°55'W
ZHENNAHNI	1,253	MEZNAMISH	119	32°20'N	14°5'W
ZHENSHMISH	379	OZHVINMISH	120	31°45'N	9°10'W
ZHENSHMISH	647	OZHVINMISH	127	29°55'N	9°20'W
ZHESHMISH	888	OZHVINMISH	126	31°0'N	13°30'W
ZHEZMISH	337	OZHVINMISH	120	32°15'N	9°15'W
ZHIGGARG	491	UL-KARG	125	28°55'N	16°35'W
ZHIHZAANI	353	OZHVINMISH	120	31°45'N	11°30'W
ZHIMISH	367	OZHVINMISH	120	32°5'N	11°35'W
ZHINSAHN	922	OZHVINMISH	119	33°10'N	12°35'W
ZHINSAHN	517	ZAZAHNI	134	27°55'N	12°45'W
ZHISMISH	1,213	ZAZAHNI	126	29°40'N	12°5'W
ZHIWHAHN	497	OZHVINMISH	120	32°55'N	10°25'W
ZHIZHAHN	335	OZHVINMISH	127	29°35'N	9°0'W
ZHIZMISH	594	OZHVINMISH	119	32°20'N	11°45'W
ZHOHLHAHNI	1,110	OZHVINMISH	128	31°10'N	7°25'W
ZHOHLMISH	336	OZHVINMISH	119	32°50'N	12°40'W
ZHOHLSVAHNI	1,612	ZAZAHNI	126	29°20'N	13°20'W
ZHOHLZAHN	383	OZHVINMISH	119	33°30'N	12°0'W
ZHOHMISH	1,037	OZHVINMISH	128	31°5'N	8°35'W
ZHOHZHAHN	1,234	ZAZAHNI	126	30°15'N	12°15'W
ZHOHZMISH	1,282	MEZNAMISH	119	31°50'N	14°25'W
ZHOHZMISH	391	OZHVINMISH	121	31°40'N	8°20'W
ZHONAMISH	1,101	MEZNAMISH	118	31°45'N	15°20'W
ZHOSNAHNI	2,271	MEZNAMISH	125	31°20'N	15°15'W
ZHOZMAHN	382	OZHVINMISH	119	32°0'N	12°0'W
ZHOZMISH	1,363	AHZNOMAHN	128	29°35'N	6°20'W
ZILDDEN	768	ELDOR	25	41°15'N	14°45'W
ZILDEN	657	ELDOR	19	44°5'N	17°45'W
ZIMISH	301	OZHVINMISH	120	32°20'N	9°45'W
ZIOH	946	MEZNAMISH	118	32°55'N	15°15'W
ZISHMISH	535	OZHVINMISH	127	31°0'N	9°20'W
ZISHSAHN	375	OZHVINMISH	120	32°20'N	9°55'W
ZISMAHNI	1,002	MEZNAMISH	125	30°55'N	15°35'W
ZIZHAHN	987	MEZNAMISH	118	32°55'N	15°15'W
ZIZMISH	486	OZHVINMISH	119	32°30'N	12°20'W
ZIZVAHN	1,313	ZAZAHNI	126	29°50'N	13°35'W
ZIZVAHN	490	OZHVINMISH	126	31°0'N	13°15'W
ZOA	49,400	FAUTEE PENINSULA	104	31°25'N	6°30'E
ZOARUAV	435	COUNAI HEIGHTS	94	37°30'N	4°50'E
ZOHLMISH	1,072	MEZNAMISH	118	33°10'N	14°50'W
ZOHLZHAHN	322	OZHVINMISH	120	31°50'N	9°35'W
ZOHSVVAHNI	1,335	MEZNAMISH	118	32°25'N	15°45'W
ZOHZMISH	399	OZHVINMISH	127	31°0'N	9°45'W
ZOHZMISH	357	OZHVINMISH	128	29°40'N	8°25'W
ZOHZNAN	682	OZHVINMISH	127	31°15'N	10°10'W
ZOLMVEN	983	ELDOR	25	43°10'N	15°35'W
ZOMIMAHNI	447	OZHVINMISH	121	32°15'N	8°35'W
ZOMOMISH	1,117	MEZNAMISH	118	31°35'N	16°5'W
ZOMO-WIM	19,100	OZHVINMISH	127	29°55'N	9°25'W
ZONAMISH	1,918	ZAZAHNI	126	28°30'N	13°15'W
ZORMISH	1,155	ZAZAHNI	126	30°10'N	13°30'W
ZORSHAHN	2,164	OZHVINMISH	120	32°20'N	11°10'W
ZOSAHNI	1,897	MEZNAMISH	118	31°50'N	16°0'W
ZOSHAHN	696	AHZNOMAHN	136	28°0'N	8°40'W
ZOSMISH	457	OZHVINMISH	121	31°55'N	8°10'W



TOWN	POPULATION	COUNTRY	PAGE	LATITUDE	LONGITUDE
ZOSPVEN	1,525	ELDOR	19	45°55'N	17°25'W
ZOVRVEN	1,415	ELDOR	25	42°5'N	14°55'W
ZOZHAPAZH	390	TARISATO	52	31°5'N	3°20'E
ZOZHWAHNI	1,494	ZAZAHNI	135	28°10'N	10°25'W
ZOZHZAHN	1,675	OZHVINMISH	121	31°55'N	7°50'W
ZOZMISH	1,968	OZHVINMISH	119	33°15'N	12°20'W
ZUCDEN	521	ELDOR	24	42°20'N	17°40'W
ZUGHUKRAZH	400	UL-KARG	125	29°20'N	16°0'W
ZUMVEN	938	ELDOR	19	44°30'N	17°40'W

# Kingdoms of Kalamar<sup>®</sup>

## ATLAS

**For the Dungeons & Dragons<sup>®</sup> player who wants to know where he is going.**

Welcome to the Kingdoms of Kalamar<sup>®</sup> Atlas. For those with a love of maps and graphically presented charts, this is the book for you! Done in the useful style of a scholarly real-world atlas with plenty of graphs, charts, illustrations, maps and indexing, this supplement details the essential nature of the Kalamar fantasy campaign setting world, Tellene. Take one look and you will realize this is a book for the ages. Here's some of what you get

- Zoomed-in, detailed topographical maps.
- Locations and names of additional population centers down to approximately 350 inhabitants.
- Maps of coastal currents, seasonal winds, climate, terrain and vegetation definitions.
- Resource maps depicting each nation's industrial and wealth concentrations, raw materials, imports and exports, military deployments and dialect languages.
- Locations of roads and trade routes.
- A partial dictionary of the languages of Tellene.
- A helpful pronunciation guide for the names of common terrain features, nations and cities.
- A convenient index giving the coordinates of each population center and terrain feature.
- The locations of hundreds of islands not previously charted by explorers.

This atlas gives you the fine detail that will really make your D&D campaign come alive. This book gives you more information on the world of Tellene presented in a logical and organized manner that will give you more options and ideas with which to craft your stories.

This Kingdoms of Kalamar compatible book is for use by Dungeons & Dragons players and Dungeon Masters<sup>®</sup> (DMs) alike. To use this book in a Dungeons & Dragons campaign, you will also need a copy of the Player's Handbook, the Dungeon Master's Guide and probably the Monster Manual. You can also find further detail on the Kingdoms of Kalamar campaign setting in the Kingdoms of Kalamar Campaign Setting Sourcebook, the Kingdoms of Kalamar Player's Guide or any of the other many Kalamar supplements and adventures available.



Visit our website at [www.kenzerco.com](http://www.kenzerco.com)

